ML
7: 1990
c. 2

CRIME

IN NORTH CAROLINA

N.C. DOCUMENTS
CLEARINGHOUSE

JUL 18 1991

N.C. STATE LIBRARY
RALEIGH

1990 UNIFORM CRIME REPORT

Issued by the:
NORTH CAROLINA DEPARTMENT OF JUSTICE — STATE BUREAU OF INVESTIGATION
DIVISION OF CRIMINAL INFORMATION

LACY H. THORNBURG
ATTORNEY GENERAL

ROBERT MORGAN
DIRECTOR

Digitized by the Internet Archive
in 2015

https://archive.org/details/stateofnorthcaro1990nort

STATE OF NORTH CAROLINA

UNIFORM CRIME REPORT

ANNUAL REPORT
JANUARY—DECEMBER 1990

COMPILED BY THE NORTH CAROLINA DEPARTMENT OF JUSTICE
STATE BUREAU OF INVESTIGATION
DIVISION OF CRIMINAL INFORMATION

A total of 1,200 copies of this public document were printed by the North Carolina Department of Justice, Division of Criminal Information, at a cost of $13,600 or $11.00 per copy.

PLEASE NOTE

Figures used in this report are submitted voluntarily by law enforcement agencies throughout North Carolina. Individuals using these tabulations are cautioned against drawing conclusions by making direct comparisons between cities due to the existence of numerous factors which affect the amount and type of crime from place to place. Some of these factors are listed in this report. More valid use can be made of these figures by determining deviations from state averages and through comparisons with averages for cities in similar population groups. It is important to remember that crime is a social problem and, therefore, a concern of the entire community. The efforts of law enforcement are limited to factors within its control.

STATE OF NORTH CAROLINA
DEPARTMENT OF JUSTICE

LACY H. THORNBURG — ATTORNEY GENERAL

STATE BUREAU OF INVESTIGATION

ROBERT MORGAN — DIRECTOR

DIVISION OF CRIMINAL INFORMATION



UNIFORM CRIME REPORTING

407 N. BLOUNT STREET
RALEIGH, NORTH CAROLINA 27601
TELEPHONE: 919/733-3171

ANNUAL REPORT — JANUARY-DECEMBER 1990



PREFACE

The crime rate continues to rise, but the rate of increase has slowed.

The total increase in the index crime rate is less than half of the previous year's increase four percent for 1990 as opposed to ten percent in 1989.

The disturbing trend, however, is in the area of violent crime. Violent crime murder, rape, robbery, and aggravated assault is up 12 percent in North Carolina, compared to 11 percent the previous year.

These cold, hard figures tell us very clearly that North Carolina is not immune to the epidemic of violent crime that is sweeping across the nation. There are several factors contributing to the increase in violent crime here in our state.

Most significant is the continuing plague of illegal drugs and drug abuse. Many drug users commit crimes while under the influence of drugs. Other drug users commit crimes especially robbery to obtain money to buy drugs, and still other violent crimes occur as part of being involved in the drug business or culture.

Our overburdened criminal justice system also figures into the increase in violent crime. In North Carolina, with one offender being let out of prison for every one going in, criminals are put back on the street where they are likely to repeat their offense or commit other types of crime.

In fact, many offenders entering prison would still have been in prison for a prior offense, if they had severed out their original sentence.

Our law enforcement officers even with their limited resources, in terms of budgets and manpower are carrying more than their share of the criminal justice system's load.

Over the past year, in the face of a 12 percent violent crime increase, our law enforcement officers in North Carolina increased their arrest rates for violent crime by 26 percent. But until our prosecutors, courts, and prisons are given adequate resources, out law enforcement officers will have to continue swimming against the tide.

LACY H. THORNBURG
Attorney General

Law Enforcement Code of Ethics

As a Law Enforcement Officer, *my fundamental duty is to serve mankind; to safeguard lives and property; to protect the innocent against deception, the weak against oppression or intimidation, and the peaceful against violence or disorder; and to respect the Constitutional rights of all men to liberty, equality and justice.*

I will *keep my private life unsullied as an example to all; maintain courageous calm in the face of danger, scorn, or ridicule; develop self-restraint; and be constantly mindful of the welfare of others. Honest in thought and deed in both my personal and official life, I will be exemplary in obeying the laws of the land and the regulations of my department. Whatever I see or hear of a confidential nature or that is confided to me in my official capacity will be kep secret unless revelation is necessary in the performance of my duty.*

I will *never act officiously or permit personal feelings, prejudices, animosities or friendships to influence my decisions. With no compromise for crime and with relentless prosecution of criminals,I will enforce the law courteously and appropriately without fear or favor, malice or ill will, never employing unnecessary force or violence and never accepting gratuities.*

I recognize *the badge of my office as a symbol of public faith, and I accept it as a public trust to be held so long as I am true to the ethics of the police service. I will constantly strive to achieve these objectives and ideals, dedicating myself before God to my chosen profession . . . law enforcement.*

FOREWORD

The Division of Criminal Information (DCE) was authorized as a service agency to North Carolina law enforcement and criminal justice agencies. Since 1973 law enforcement agencies throughout North Carolina have voluntarily submitted information on specific crimes committed in their areas of jurisdiction to the Division of Criminal Information. The information and statistics presented in this report are an assessment of those reports and represent an over view of the statewide problems associated with those crimes. The statistics are compiled from monthly reports submitted to the Division of Criminal Information during 1990. The Division of Criminal Information in turn, furnishes this data to the Federal Bureau of Investigation for tabulation of national crime figures and incorporation in their annual publication, *Crime in the United States.*

The Division of Criminal Information staff has verified the data in the publication for accuracy and completeness. The publication is printed with the hope that it will assist law enforcement administrators in adjusting, if necessary, their priorities in the fight against crime. This report provides valuable information for other agencies, both public and private, which have an interest in the fight against crime. I hope this publication will prove useful in the attempt to curtail crime in North Carolina.

Robert Morgan
Director, SBI

DIVISION OF CRIMINAL INFORMATION

UNIFORM CRIME REPORTING

STATEMENT OF POLICY
FOR THE RELEASE OF UCR STATISTICAL INFORMATION

The following policy will be observed by the State Bureau of Investigation concerning the release of all crime data collected under the summary or incident Uniform Crime Reporting standard. Employees of the SBI shall not deviate from this policy without the express consent of the SBI Assistant Director for DCI or the SBI Director. All information to be released will originate from the SBI's Division of Criminal Information. For the purpose of this policy, **published data** is defined as the data which is provided and released in SBI approved publications such as *Crime in North Carolina* each year and **unpublished data** is defined as any other crime data collected which is not normally published in the annual publication *Crime in North Carolina* or data that will be published in a particular year's annual report but has not yet been released.

POLICY

PUBLISHED CRIME DATA:

1. The SBI/DCI will publish an annual report reflecting crime in North Carolina. This report will be distributed to the Governor, to members of the Legislature, to the Attorney General, to law enforcement agencies or to any agency or committee dedicated to law enforcement or criminal justice work.
2. Other organizations or persons who wish specific crime data may write or call SBI/DCI and who will be given the requested data free of charge. The SBI/DCI and its Advisory Policy Board have the authority to place a charge on the annual publication for non-law enforcement/criminal justice agencies to recover the cost of publishing the document.

UNPUBLISHED DATA:

1. All requests from non-criminal data contributors for unpublished crime data must submit their request in writing to the SBI Assistant Director for DCI and these requests will be honored upon his approval and the approval of the agency head (if the data requested identifies a specific agency).
2. Law enforcement agencies which contribute crime data will have their own data and other contributor's data available to them at all times for the purposes of crime prevention, crime pattern detection or other related needs in combating crime.

DEDICATION

This book is dedicated to all law enforcement officers and in particular to those law enforcement officers who were feloniously killed while endeavoring to uphold the laws and serving the citizens of North Carolina in the interest of all mankind. The following men gave their life to this cause in 1990 on the date specified.

The following officer was killed feloniously in the line of duty

Officer Terry Milus Lyles
Charlotte Police Department
August 5, 1990

The following officers were killed accidently in the line of duty.

Deputy Thomas Allen Cone
Edgecombe County Sheriff's Department
January 25, 1990

Officer William J. Pettit Jr.
Troutman Police Department
December 2, 1990

TABLE OF CONTENTS

	PAGE
PREFACE — LACY H. THORNBURG, ATTORNEY GENERAL	iii
LAW ENFORCEMENT — CODE OF ETHICS	iv
FOREWORD — ROBERT MORGAN, DIRECTOR	v
STATEMENT OF POLICY FOR RELEASE OF UCR STATISTICS	vi
DEDICATION	vii
SECTION ONE — N.C. CRIME REPORTING PROGRAM	1
Historical Background	2
The Division of Criminal Information	3
Reporting Procedures	6
Verification Procedures	6
Field Representation	7
Incident Base Reporting	8
Contributing Agencies — Population Coverage	9
UCR System FLow	10
SECTION TWO — CONSIDERATIONS FOR INTERPRETATION	11
UCR Limitations	12
The Index of Crime	14
Classification of Offenses	15
Scoring of Offenses	15
Clearances	16
Property Stolen and Recovered	16
Arrests	16
Crime Factors	17
Offense Definitions	17
SECTION THREE — N.C. CRIME INDEX DATA	21
Total Index Crime	22
N.C. Crime Clocks	23
Crime Rate by County — Map	25
Violent Crime	27
Murder	29
Forcible Rape	37
Robbery	43
Aggravated Assault	47
Property Crime	49
Burglary	51
Larceny	53
Motor Vehicle Theft	57
Arson	59
Index Crime Projections — 1991	61
N.C. Contributing Agency Profile	69

SECTION FOUR — N.C. PROPERTY CRIME DATA 135
Value of Property Stolen and Recovered by Month 136
Value of Property Stolen and Recovered by Type 136
Value of Property Stolen and Type and Month 137
Value of Property Stolen and by Offense 138
Average Property Loss by Offense 139
Value of Property Stolen and Recovered by County 141
SECTION FIVE — N.C. ARREST DATA 147
Arrests by Age — 1990 148
Arrests by Sex — 1990 149
Arrests by Race — 1990 150
Total Arrsts: 1989 vs. 1990 151
Arrests by Month — 1990 152
Arrests by County: 1989 vs. 1990 153
Drug Arrests: 1989 vs. 1990 180
Drug Arrests: by Month 1990 181
SECTION SIX — N.C. LAW ENFORCEMENT OFFICERS KILLED/ASSAULTED 183
Homicide Situations: 1981-1990 184
Criminal History of Known Offenders 185
Officer Assaults by Month: 1989 vs. 1990 185
Assault Situations: 1989 vs. 1990 186
Assaults by Time of Day 187
Weapons Used In Assaults 187
Injuries to Officers 187
Officer Assault Clearances 187
SECTION SEVEN — UNIFORM CRIME REPORTING SUMMARY 189
Offense Distribution and Clearance Rates 190
Index Arrest Rates 191
Value of Property Stolen and Recovered: 1989 vs. 1990 191
Five Year Recapitulation of Offenses 192
Crime in the United States — 1989 193
History of Contributor Participation 195
APPENDIX — GLOSSARY OF TERMS AND ABBREVIATIONS 199

SECTION ONE

NORTH CAROLINA CRIME REPORTING PROGRAM

HISTORICAL BACKGROUND*

The North Carolina Uniform Crime Reporting Program is part of a voluntary national program of collecting crime counts initiated in 1930 by the Committee on Uniform Crime Records of the International Association of Chiefs of Police (IACP). That same year, the Federal Bureau of Investigation (FBI) was authorized by the Congress of the United States to serve as the national clearinghouse for statistical information on crime. Since that time, data based on uniform classifications and procedures of reporting have been obtained by the FBI from the Nation's law enforcement agencies.

In an effort to provide as complete a picture of crime as possible on a national level, the Committee on Uniform Crime Records of the IACP chose to obtain data on offenses that became known to police, since greater numbers of these data were available than in any other category of reportable crime information. A meaningful overview of crime was available through examination of seven offenses which were selected because of their seriousness, frequency of occurrence, and likelihood of being reported to police. These offenses, which now comprise the Crime Index, are murder and non-negligent manslaughter, forcible rape, robbery, aggravated assault, burglary, larceny-theft, and motor vehicle theft. By congressional mandate, arson was added as the eighth Index offense in late 1978.

To provide nationwide uniformity in the reporting of data, standardized definitions were adopted for all offenses. This standardization was necessary to overcome the variation in definitions of criminal offenses throughout the country. Reporting agencies are required to submit their data in accordance with the Uniform Crime Reporting definition of offenses as set forth in Section 2 of this publication. Because of the variance in punishment for the same offenses in different state codes, there is no possibility in a program such as this to distinguish between felony or misdemeanor crimes.

Contributing agencies to the UCR Program are responsible for compiling and submitting their crime data in one of two means, either directly to the FBI or through state Programs such as the one established in North Carolina. Presently, 42 states have operational UCR Programs.

These state UCR Programs provide the advantages of increased coverage of law enforcement agencies; the provision of more direct and frequent service to law enforcement agencies in assuring completeness and quality of information provided by them; and through coordination by the state data collection agency, more readily available information for use at the state level. Also, the collection and reporting machinery for the national Program is substantially streamlined. With the development of a state UCR Program, the FBI ceases collection of data directly from individual law enforcement agencies within the state. Instead, completed information from these agencies is forwarded to the national Program through the state data collection agency (Division of Criminal Information in N.C.).

The Committee on Uniform Crime Records, IACP, continues to serve in an advisory capacity to the FBI concerning the operation of the UCR Program. In this connection, the IACP, through surveys of law enforcement records and crime reporting systems, plays an active and effective part. The National Sheriffs' Association (NSA) in June, 1966, established a Committee on Uniform Crime Reporting to serve in an advisory role to the NSA membership and the national UCR Program. This committee actively encourages sheriffs throughout the country to fully participate in the Program.

* Crime in the U.S., 1989: FBI, Washington, D.C.

THE DIVISION OF CRIMINAL INFORMATION

The growing need for a central computerized network of criminal justice information for the State prompted an extensive survey by the Governor's Law and Order Committee in 1968. This Committee's report recommended to the General Assembly that an information network be created. The General Assembly enacted legislation in 1969 (G.S. 114, art. 3.) which created the division of criminal statistics and the Police Information Network (PIN) as a part of the Department of Justice.

PIN was authorized by law to collect and correlate information regarding the administration of the criminal laws, to maintain and control the access to such information that is required for the performance of criminal justice duties and to make scientific studies, analyses and comparisons of this data in cooperation with local, state and national criminal justice agencies.

During January of 1985, newly elected Attorney General Lacy Thornburg decided to place the Police Information Network under the control of the State Bureau of Investigation (SBI). Newly appointed SBI Director Robert Morgan, who was instrumental in guiding the progress of PIN's early days as Attorney General, was well acquainted with the operation of PIN.

Realizing the similarity of certan functions and the close working relationship of PIN and the SBI's Identification Division (ID), director Morgan addressed the possibility of a consolidation of PIN and ID. During July of 1985 a determination was made that the best interest of the Bureau and criminal justice community would be served if a merger occurred. This newly formed entity would be called the North Carolina Division of Criminal Information (DCI) and PIN Director William C. Corley was appointed SBI Assistant Director in charge of DCI. It was felt that the Division of Criminal Information was an appropriate name since a major function of DCI would be to collect, store and disseminate criminal history and criminal statistical information.

Today, the Division of Criminal Information maintains a vast computerized network that links local, state and national criminal justice agencies with up to the minute information on crimes and criminals. The network operates twenty-four hours a day, seven days a week collecting, organizing and supplying information. Subscribers to the network have the ability to send messages to any one terminal or group of terminals connected to the service, including terminals in other states through the National Law Enforcement Telecommunications System in Arizona.

The information needs of the law enforcement community have been given the highest priority in the development of the DCI system. DCI also serves many agenices in the state's criminal justice system, such as the courts, District Attorneys, the Department of Correction, and the probation, parole and pardon agencies.

With the increasing mobility of the criminal element, it is important that law enforcement keeps pace. With DCI, the communication of vital information between different law enforcement jurisdictions can be accomplished in seconds. Before the advent of DCI, the common means of communication between agencies was by telephone, or by the highway patrol radio network. Incomplete or erroneous information was sometimes given. Today, DCI's computerized network is noted for its accuracy and speed.

Through linkage with the National Crime Information Center. DCI has access to up-to-date information on stolen vehicles, stolen license plates, stolen property, stolen securities, stolen boats and stolen or recovered firearms. DCI also has access to current information on wanted persons or fugitives from every jurisdiction in the county. In cooperation with the North Carolina Division of Motor Vehicles, DCI provides information concerning automobile registration and driver history in North Carolina. In cooperation with the Motorboat Registration Division of the North Carolina Department of Wildlife, DCI maintains registration information.

The Division also maintains the SBI's case index file, criminal history information, consumer complaint records, DCI terminal user certification records, the Criminal Justice Standards Division's program information, the SBI's crime laboratory evidence analysis records, the Uniform Crime Reports statistical data, as well as the Justice Academy's student records.

As a result of the reorganization, DCI is administratively organized into five sections: Administration, Crime Reporting and Field Services, Identification, Computer Systems and Computer Operations.

The Administrative Section is headed by Supervisor Zeke Best. This section is directly concerned with DCI's budget, administrative procedures, the technical documentation on all computer programs, systems and hardware, operational procedures for terminal users, the collection of DCI terminal subscribers' dues and contractural support for the DCI system.

The Crime Reporting and Field Services Section is headed by Doug Kappler and is primarily responsible for collecting and analyzing crime statistics, field training of DCI programs and auditing criminal justice record keeping systems at the federal, state and local level.

DCI publishes a semi-annual crime trend report using statistics from fifteen major North Carolina cities and ten counties, and also a yearly report entitled **Crime in North Carolina**, which analyzes crime by index offense in every county and municipality in North Carolina.

The section also certifies and trains all DCI terminal operators. From the inception of this training program in 1969, DCI has trained and certified more than 5100 terminal operators all over the State.

This section certifies and validates for accuracy all crime data submitted by law enforcement agencies. It is also responsible for handling requests for advisory and technical assistance and supplying forms for record-keeping to enable various law enforcement agencies to better collect and maintain internal records of criminal statistics.

This section also has a staff of training specialists who travel the state to help local law enforcement agencies who request assistance with compiling their criminal statistics, DCI certification training and other DCI related functions, including fingerprint training.

Through this section's Quality Assurance Unit, State Criminal Justice Auditors are responsible for monitoring criminal history record disseminations and wanted/missing files.

The Identification Section is headed by Supervisor Stan Lewis. This section is the central repository for criminal history record information in North Carolina and maintains criminal records on over 325,000 different individuals. ID's responsibility is to collect, store and disseminate criminal history information and assure that it is the most up-to-date and accurate information possible.

The Computer Systems Section is headed by George Bakolia and is responsible for the design, development and implementation of the division's sophisticated computer programs. This includes highly complex computer programs that allow message switching between different terminals, as well as a program that allows any terminal to direct access the National Law Enforcement Telecommunications Center in Phoenix and the National Crime Information Center in Washington.

DCI's many complex computer programs require highly skilled technical and progressional experts to design, develop, implement and maintain them. Plans are always being developed to improve and refine the level of service available to terminal subscribers.

The Computer Operations Section of DCI is headed by Graham Stallings and is primarily responsible for monitoring the central, main frame operations computer. The division also services DCI user terminals and works with the telephone companies to telephone communications problems.

Because of the critical and important nature of the services provided by DCI, high speed system reliability was the prime objective in the selection and design of the system. DCI consists of two computer processors. During normal operations, one processor services all the user terminals and the other works on administrative tasks such as developing new programs, compiling statistics or studying the volume of traffic. Should the computer servicing the user's terminals break down, the second computer cuts in to ensure uninterruptible service to all terminal users.

To further ensure the reliability of the system, it has an interruptible power supply. This consists of a battery power backup from brief power shortages and a complete motor generator system for extended outages. This system allows the network to maintain normal services to users during unforeseen commercial power failures.

The standard user terminal of the Division of Criminal Information is the SVT 1120 Video-Data Terminal attached to an AP 1327 output printer. The Video-Data Trminal was chosen because of its high transmission speeds and ease of operation. User terminals are connected to the main computer by standard telephone lines.

Agencies which utilize the DCI system include Sheriff's Offices, Police Departments, the FBI, the Highway Patrol, U.S. Military Agencies, the Division of Motor Vehicles, the Department of Correction, the Wildlife Enforcement Division, the Emergency Operations Center, District Attorney's Offices, the Drug Enforcement, Administration, the U.S. Customs Agency, the U.S. Secret Service, the Blue Ridge Parkway Rangers, and state university campus police.

There are high speed communication links designed for fast data transfer between DCI and the Division of Motor Vehicles; the FBI's National Crime Information Center (NCIC) in Washington; the National Law Enforcement Telecommunications Center (NLETS) in Phoenix, Arizona; and the Police Department of all major cities in North Carolna. These special linkages ensure the fast and accurate transmission of the latest data on criminal activity.

The Division of Criminal Information has an Advisory Policy Board, which is composed of thirteen members. The members are drawn from all agencies in the state's law enforcement community serviced by DCI, and includes the SBI Assistant Director for DCI. The Board makes recommendations and decisions regarding the existing operational capacities and proposed expansions of services of the division.

The Division of Criminal Information takes stringent precautions to ensure that only those persons with rightful access to the information in DCI have access to that information and use it only for legitimate law enforcement purposes. Only DCI personnel can enter or modify criminal history data in the systems' CCH file.

All employees of DCI have had thorough background investigations, similar to those made on prospective SBI agents, which are done before and during their employment with the agency. All information drawn from the network is recorded and the individual requesting it can be identified easily. Programming checks are made of information requested on a regular basis, and the checks are audited to ensure that security and confidentiality is maintained.

Citizens who wish to review information on themselves which may be contained in the system must do so under the auspices of the State Bureau of Investigation. Citizens may review only files which concern themselves. All visitors to the Division of Criminal Information headquarters must sign in and out, must offer positive identification, and must be accompanied at all times. The division does this to ensure confidentiality and ensure every individual's right to privacy.

The Division of Criminal Information is dedicated to improving law enforcement's capability to solve crimes by providing fast and accurate information on crimes and criminals. Through the cooperation of all law enforcement and criminal justice agencies, DCI has developed an outstanding system for getting vital criminal information where it is needed very quickly.

REPORTING PROCEDURE

In the statewide Uniform Crime Reporting Program contributing law enforcement agencies are wholly responsible for compiling their own crime reports and submitting them to the Division of Criminal Information. The Division of Criminal Information in an effort to maintain quality and uniformity in the data received furnishes full-time field representatives who provide training in Uniform Crime Reporting procedures. All contributors also are furnished with the Uniform Crime Reporting Handbook which outlines in detail procedures for scoring and classifying offenses. The Handbook illustrates and discusses the monthly and annual reporting forms as well as the numerous tally sheets made available to facilitate the periodic tabulation of desired data.

A centralized record system is necessary to the sound operation of any law enforcement agency. The record system is an essential basis for crime reporting by the agency. Upon request the Division of Criminal Information makes internal records forms and technical assistance available at no cost to any law enforcement agency. This provides for the establishment or modification of a basic non-automated police records system.

On a monthly basis, law enforcement agencies (police, sheriffs, Highway Patrol, State Bureau of Investigation and Wildlife) report the number of offenses that became known to them during the month in the following crime categories: murder and non-negligent manslaughter, manslaughter by negligence, forcible rape, robbery, assault, burglary, larceny, motor vehicle theft and arson. This count is taken from a record of all complaints of crime received by the law enforcement agency from victims, other sources, and/or discovered by officers. Whenever complaints of crime are determined through investigation to be unfounded or false, they are eliminated from the actual count. The number of "actual offenses known" in these crime categories is reported to DCI without regard to 1) whether anyone is arrested for the crime; 2) stolen property recovered; 3) the local prosecutive policy; or 4) any other restrictive consideration. Law enforcement agencies on a monthly basis report the total number of these reported crimes which they clear either by arrest or exceptional means. A separate count of crimes cleared which involve only persons under the age of 18 is shown. The number of law enforcement officers killed and assaulted and the value of property stolen and recovered during the month are reported. Arrests are reported for all criminal acts, except traffic violations, by crime category including the age, sex, and race of each person arrested. Supplementary information concerning pertinent data surrounding homicides and rapes is reported. Law enforcement employee data specifically encompasses the number of sworn and other personnel and is collected annually.

VERIFICATION PROCEDURES

An obvious concern in the collection of crime statistics is the validity and uniformity of the data received. With the receipt of monthly reports covering approximately 400 jurisdictions, prepared on a voluntary basis, the problems of attaining uniformity are readily apparent. Issuance of instructions does not complete the role of the Division of Criminal Information. On the contrary, it is standard operating procedure to examine each incoming report not only for arithmetical accuracy but also, and possibly of even more importance, for reasonableness as a possible indication of errors.

Numerous checks and cross checks are used to ensure the accuracy of the reports. Errors of a minor nature are corrected by the UCR report verifiers without contacting the contributor. Necessary arithmetical adjustments or unusual variations are noted by the UCR verifiers and brought to the attention of the submitting agency by direct contact through a DCI Training Specialist. Upon resubmission to DCI of a correct return from a Training Specialist, the forms are reverified. Upon completion of all individual verification processes, summary statistics in various forms are derived.

A great deal of the success of North Carolina's UCR Program to this point has largely been due to the full time Training Specialist staff assigned to assist local agencies in record practices and crime reporting procedures. Personal contact is invaluable to the accuracy and uniformity of UCR data received.

FIELD REPRESENTATION

For Uniform Crime Reporting purposes the Division of Criminal Information divides the State into eight (8) districts. Eight DCI Training Specialists are assigned to assist local agencies in many areas including record practices and crime reporting procedures. The difficult and important task of maintaining close liaison is obvious when it is realized that services now are extended by DCI, through its Training Specialists, to 470 law enforcement agencies of the State. Education of contributors to the program must be a constant operational requirement, if continued system adherence and valid statistics are to be expected.

As an adjunct to the program, the Division of Criminal Information offers internal records keeping system assistance to those agencies who request it. Assistance is rendered by the Training Specialists who provide the necessary guidance and instruction. The personal contact of the Training Specialists and the contributor not only serves as a rapid means to resolve areas of report error, but also provides the Training Specialists the opportunity to work in other areas with which the Division of Criminal Information is concerned.

UNIFORM CRIME REPORTING DISTRICTS

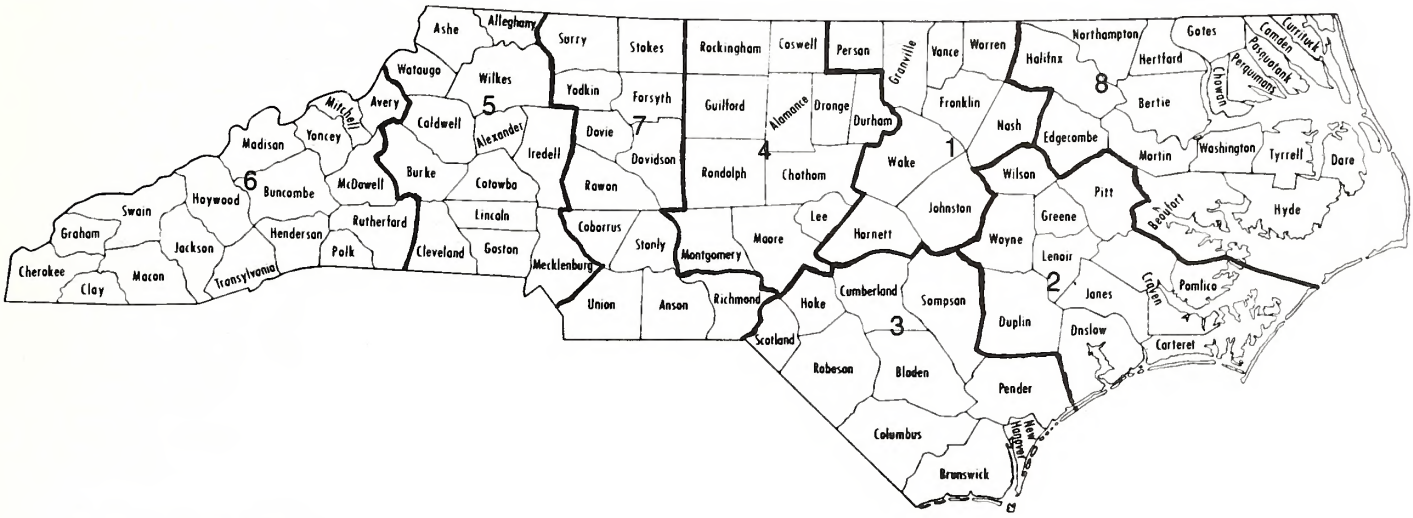

Training Specialists

1. Worth Brock
2. Larry Mewborn
3. Eugene Melvin
4. Cecilia Phaff
5. Vacant
6. Tom Hughes
7. George El-Khouri
8. David Brown

INCIDENT BASE REPORTING

The Division of Criminal Information (DCI) is undertaking the task of developing a statewide Incident Base Reporting System similar to those already operational in many other states. Incident Base Reporting is a less restrictive and more expansive method of collecting crime data as opposed to the current National UCR System from which the statistics in this publication have been drawn.

With Incident Base Reporting, DCI will overcome most of the limitations on crime analysis imposed by the National UCR System simply by changing the method by which crime data are collected and compiled in this state. Conversion to Incident Base Reporting will stop the monthly completion of time-consuming and often error-filled summary reports by the contributing agencies. Instead, agencies will submit to DCI a copy of reports already required and completed by these departments. From these reports DCI will extract the data needed to classify and score all offenses, clearance, arrests, and the like. (The names of all victims, suspects, etc. are deleted from these reports prior to their submission to DCI).

The advantages of such a reporting system are obvious: 1) less paperwork imposed upon participating agencies, 2) better overall uniformity and validity of crime data as a result of the creation of a central classification and scoring unit, 3) streamlining of the records-keeping machinery of all participating agencies offering improved communications and comparability between departments, and 4) vastly enhanced crime data base for analysis purposes.

To fully appreciate the advantages of an enhanced data base consider there are currently no statewide data available through the UCR Program on the following occurrences: 1) kidnapping, 2) white collar crime in its various forms, 3) the writing of worthless checks and other types of fraud, 4) spouse abuse, 5) child molestation, abuse and neglect, 6) desertion/abandonment and nonsupport, 7) blackmail and extortion, 8) escape from custody and resisting arrest, 9) parole and probation violations, 10) court related offenses such as perjury, failure to appear, etc., and 11) thefts of farm and construction equipment and vehicles, boats, petroleum products, tobacco products, drugs, and others.

In addition to the information above, Incident Base Reporting will provide the first valid analysis of the extent of juvenile crime and the criminal misuse of handguns in North Carolina, which would be invaluable in determining appropriate legislation for dealing with these problems. This new system would further allow an examination of the occupational tendencies of criminals and also a mechanism by which modus operand (M.O.) could be studied and compared on a statewide basis.

Statewide conversion to this new reporting system began in 1980, however, funding by the Legislature to complete the conversion by 1982 never became a reality. Now, with the national study of UCR, a new emphasis has been placed upon an Incident Base System at both the national and state level. As a result of reorganization, there have been some changes within DCI that now indicate that conversion to a statewide Incident Base system could be a reality in the near future.

CONTRIBUTING AGENCIES AND POPULATION COVERAGE

There are currently an average of 409 law enforcement agencies throughout the State contributing monthly and directly to the North Carolina Uniform Crime Reporting Program. Each month approximately 94 out of 98 county Sheriff's Departments and 332 out of 379 Police Departments participate.

In addition, State law enforcement agencies (North Carolina State Bureau of Investigation-SBI, North Carolina Highway Patrol-SHP, North Carolina State Government Security Force-SGSF, Wildlife Protection Division, several Campus Police Departments and a number of Alcoholic Beverage Control Agencies-ABC) submit data to the program. Uniform Crime reports received from these agencies represent statistical data covering approximately 98.1 percent of the estimated North Carolina population.

JANUARY 1, 1990 - December 31, 1990

	Total	Police	Sheriff	SHP	SGSF	SBI	Wildlife	Campus PD's	ABC	Percent of Pop. Cov.
January	422	312	94	1	1	1	0	9	4	99.75
February	416	307	93	1	1	1	0	9	4	99.15
March	414	306	92	1	1	1	0	9	4	98.56
April	417	307	92	1	1	1	1	10	4	98.55
May	415	306	91	1	1	1	1	10	4	98.41
June	410	303	91	1	1	1	0	9	4	97.63
July	390	283	92	1	1	0	1	9	3	98.26
August	412	304	91	1	1	1	1	9	4	97.96
September	409	302	90	1	1	1	1	9	4	97.69
October	405	298	90	1	1	1	1	9	4	97.10
November	405	302	86	1	1	1	1	9	4	96.98
December	401	297	87	1	1	1	1	9	4	97.01
Average	409	302	90	1	1	0	0	9	4	98.09

The table above sets forth the number of agencies by tape that have participated in the North Carolina Uniform Crime Reporting Program through December 1990. The State Highway Patrol, Wildlife and State of Investigation are each counted as one agency even though: A) a monthly report is received from the State Highway Patrol and Wildlife reflecting activity in each county and B) a monthly report is received from each Special Agent of the State Bureau of Investigation.

UCR SYSTEM FLOW

The Division of Criminal Information is pleased with the progress of the Uniform Crime Reporting Program to this point notwithstanding the fact that there are many challenges yet to be met. The UCR staff is working vigorously toward achieving a program of excellence in terms of the quality of data submitted, the jurisdiction coverage represented, and the value of meaningful statistical feedback and interpretation.

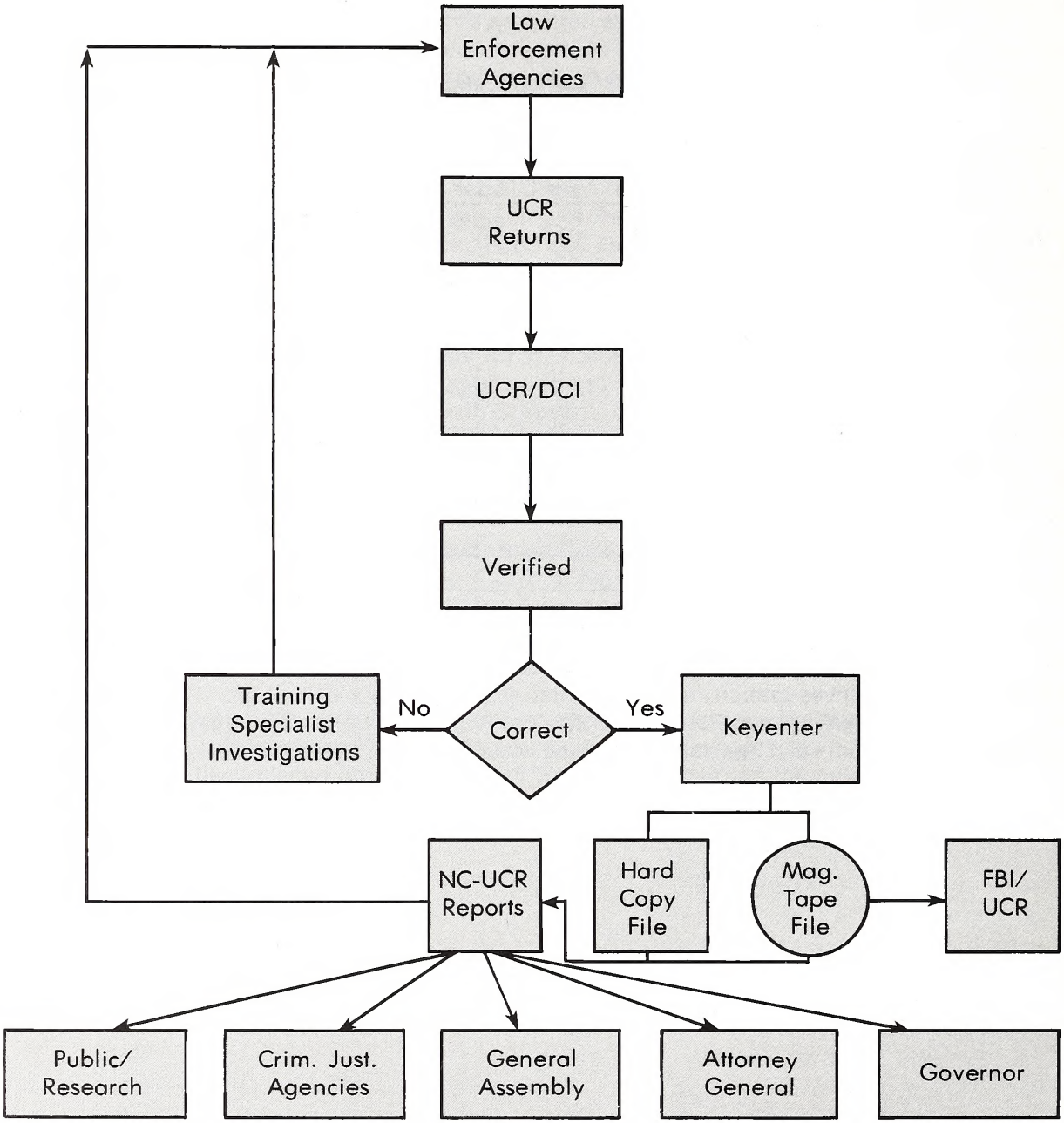

SECTION TWO

CONSIDERATIONS FOR INTERPRETATION

UCR LIMITATIONS

N.C. UCR PROGRAM. Information currently collected by the North Carolina Program is generally the same as that gathered by the National system, and the methods of classifying and scoring (counting) offenses and arrests are the same. This readily enables comparisons with other states and the Nation (see the National Crime Rate Tables is Section VI), but the information gaps present in the National program are also inherent in North Carolina's system.

PRIMARY PURPOSE. The Uniform Crime Reporting Program has been subject to much criticism during its history, and while many of these commentaries have been valid, at least some of the shortcomings are understandable when it is remembered that the program has been developed to furnish management information for use primarily by law enforcement agencies.

The Uniform Crime Reports are not a court or corrections statistical program. They are not designed to furnish an overview of the workings of our entire criminal justice system, nor are they able to give the complete picture of law enforcement activity. The main goal of the UCR Program is to furnish police administrators with a measure of their activities and operational problems as indicated by the number of reported offenses, arrests, clearances, and the like.

Therefore, much of the criticism of the UCR Program itself is weakened when its stated purpose is kept in mind. Uniform Crime Reports data are the best crime information currently available since they reflect the key events (criminal offenses) that set in motion the various phases of our criminal justice process. The number of arrests, prosecutions, or convictions, while capable of more precise measurement, nevertheless is less indicative of the amount and nature of crime because such data is further removed from the original event. But, because the Uniform Crime Reporting Program is the only recurring crime and arrest reporting program operating on a national level, of necessity it serves as the base for assessing the many significant information gaps at the input end of the criminal justice system.

TYPE DATA COLLECTED. A first step in the control of crime is to ascertain the true dimensions of the problem. However, present statistics as gathered by the UCR Program measure neither the real incidence of crime nor the full amount of economic loss of victims. Information regarding the number of offenses and clearances is collected only for the eight Part 1 crimes and simple assault. Value and type property stolen and recovered data is requested only for property stolen in Part 1 offense categories. There is no calculation made for property damaged except in the arson offense classification.

For the Part 2 offenses (except simple assault), the only information submitted is the number of arrests for these crimes according to the age, sex, race, and ethnicity of the subject. Consequently, there is no record of the actual number of these offenses occurring.

Moreover, the broad categorization of these data does not allow an examination of the number of offenses reported nor the arrests made for such offenses as spouse abuse, the writing of worthless checks, and kidnapping. The number of these particular offenses or arrests, as well as others, are included in such general categories as Assault, Fraud, and All Other Offenses.

Although some victimization data is collected in the offense categories of Homicide and Rape, there is no record of the victims of Robbery, Assault, Burglary, and the remainder of the UCR Part 1 and 2 offenses.

DEGREE OF SERIOUSNESS. The Crime Index does not explicitly take into account the varying degrees of seriousness of its components. Each crime receives the same weight as it is added to the Index. Consequently, an auto theft is counted the same as a murder, and an aggravated assault is weighted equally with an attempted burglary. Any review of crime must consider the volume, rate, and trend of each offense that comprises the Index and the relationship between these crimes.

UCR CLASSIFICATION AND SCORING PROCEDURES. The North Carolina and National Uniform Crime Reporting Programs are designed to measure offenses committed and persons arrested, and difficulty can arise if this distinction is not kept firmly in mind. Crimes relate to events, but arrests relate to persons. The classifying and scoring of one robbery, for instance, could involve several offenders, several victims, and even the commission of other offenses which would go unreported for UCR purposes (see Scoring of Offenses in this Section).

Even more of the total crime picture is lost when arrests are scored. UCR counts only the number of people arrested and not the number of charges per person. Clearly, one arrest could involve any number of different or similar charges against one offender.

VALUE OF PROPERTY STOLEN AND RECOVERED. What effect the recent soaring rates of inflation may be having on the report of these data along with other factors affecting these sums is impossible to calculate. The UCR methods of valuing stolen property involve the acceptance of the victim's evaluation in most instances, and exaggeration of these figures is quite possible.

JUVENILE CRIME DATA. The accuracy of juvenile offense and arrest statistics varies from department to department since the procedures for handling juveniles are not nearly as uniform as those for adults.Many juvenile offenders are handled informally and, as a consequence, inaccurate or incomplete recording of the event or action may result. Furthermore, the degree of juvenile involvement in solved offenses is probably seriously misunderstood because juvenile participation in clearances is recorded only when juveniles are exclusively involved. When both adults and juveniles are subjects in a clearance, the juvenile participation is not reported.

REPORTING VARIATION. North Carolina now receives Uniform Crime Reports from approximately 400 law enforcement agencies monthly. Because the number of reporting agencies is so large, one must be aware that unintentional variations from UCR guidelines may occur and pass undetected affecting the validity of the data presented here. Municipal ordinances, local criminal justice administrative policies, efficiency and thoroughness of record keeping, and Uniform Crime Reporting proficiency and practices all affect the amount of crime and arrests reported. Furthermore, socio-economic conditions and the characteristics and attitudes of the local population influence the magnitude and nature of criminal behavior in a community.

CONCLUSION. The preceding comments should not be viewed as an indictment of the Uniform Crime Reporting Program which, admittedly, was designed to meet only the minimal operational requirements of a law enforcement agency. It is doubtful that those people tasked with creating this program some fifty years ago could ever have envisioned the informational demands now being placed on today's law enforcement. While current methods of gathering and reporting crime and arrest data provide a less than complete picture of criminality in our society, there is at present no other information system in general use that will more adequately perform this task.

THE INDEX OF CRIME

The crime index offense table can be used to indicate the probable extent, fluctuation, and distribution of crime for the State of North Carolina as a whole, geographic divisions, individual counties, individual cities and towns, and standard metropolitan statistical areas. The measure used is a Crime Index consisting of seven important offenses which are counted as they become known to the law enforcement agencies. Crime classficiations used in the Index are: Murder and non-negligent manslaughter, forcible rape, robbery, aggravated assault, burglary—breaking and entering, larceny and motor vehicle theft.

The total number of criminal acts that occur is unknown, but those that are reported to Law Enforcement provide the first means of a count. Not all crimes come readily to the attention of Law Enforcement; not all crimes are of sufficient importance to be significant in an index; and not all important crimes occur with enough regularity to be meaningful in an index. The bullseye below sets forth hypothetical percentages of crime information that are derived from various sources, and, in so doing, highlights the importance of the statistics contained in this volume.

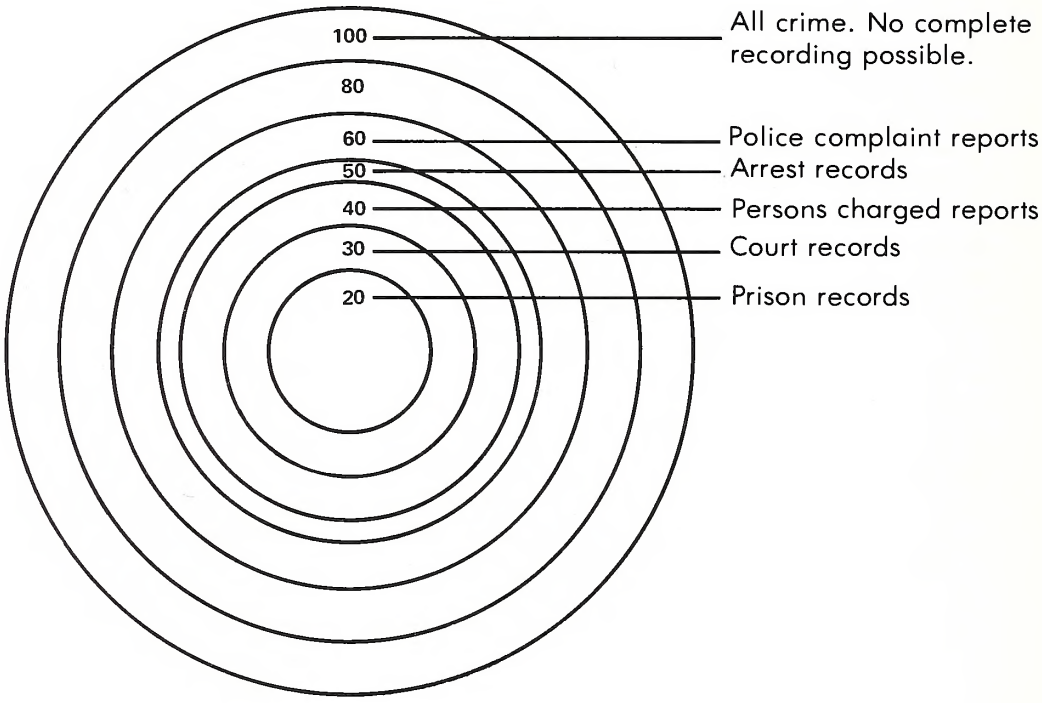

CLASSIFICATION OF OFFENSES

UCR divides offenses into two major classifications which are designated Part 1 and Part 2 offenses. This distinction is important to keep in mind because different information is collected for each. Part 1 offenses include 1) Violent Crimes; murder and non-negligent manslaughter, negligent manslaughter, forcible rape, robbery and aggravated assault; and 1) Non-Violent (Property) Crimes: burglary, larceny-theft, motor vehicle theft and arson. All other offenses are classified as Part 2 (see Offense Definitions in this section).

The Part 1 offenses, excluding negligent manslaughter and temporarily arson, are used to calculate the Crime Index and Crime Rate.

All offenses are classified on the basis of law enforcement officer investigation in accordance with UCR offense definitions (which will not necessarily coincide with N.C. statute definitions). Because UCR identifies a police problem, offense classifications are not based on the findings of a court, coroner, jury or decision of a prosecutor.

SCORING OF OFFENSES

Only the number of those offenses for Part 1 crimes and simple assault are scored (counted) for UCR. The method of scoring varies with the type of crime committed and it is important to remember that the number of offenders does not determine the number of offenses.

For murder and non-negligent manslaughter, negligent manslaughter, rape, and aggravated and simple assault, one offense is scored for each victim, regardless of the number of offenders involved. For example, three offenders could be involved in the murder of one victim, and in this case one murder would be scored.

For robbery and larceny, one offense is counted for each distinct operation which is separate in time and place. The number of victims in any one operation does not determine the numer of offenses. For example, if 10 people are robbed in a bar at the same time, only one offense is counted. However, if that robber then leaves the bar and holds up a passerby, a second offense has occurred and would be scored.

For burglary, one offense is counted for each "structure" which is illegally entered. For UCR purposes, a "structure" is generally defined as an enclosed, permanently occupied area. The illegal entries for the purpose of committing a felony or theft of such structures as dwelling houses, garages, offices, barns, and the like are considered burglaries, and one burglary is scored for each separate unit entered. The illegal entry of those structures used to house transients such as hotel rooms is scored as one burglary regardless of the number of these rooms that have been entered.

For motor vehicle theft, one offense is counted for each vehicle stolen. For UCR purposes, a motor vehicle is defined as any self-propelled vehicle that runs on the surface and not on rails or a body of water. Thefts of farm and construction equipment are excluded from this definition and are scored as larcenies.

For arson, one offense is counted for each occurrence even if a more serious offense such as murder occurred as a result of the act.

Additionally any attempts to commit any of the above are also counted with the exception of attempts or assaults to kill which are classified and scored under aggravated assaults.

For multiple offenses that occur in one crime incident (at the same "time and place"), only the most serious offense is counted with the exceptions of arson (always counted) and a combination of larceny and motor vehicle theft (only the motor vehicle theft will be counted). Part 1 crimes are ranked according to seriousness and appear in order from most serious to least serious (See order of crimes in Offense Definitions in this section). For example, a robber may seize a man's wallet and then beat him causing serious injury. Both a robbery and an aggravated assault have occurred, but because robbery is considered by UCR to be more serious, only the robbery is scored. From one perspective, this method of counting seriously understates the crime problem, but from another, it prevents undue inflation of crime statistics. A Part 2 offense that occurs in combination with Part 1 offenses or by itself is not counted.

CLEARANCES

An offense is considered cleared (solved) when at least one offender is arrested for a crime, even though several may have been involved. Offenses may also be cleared by exceptional means when the offender: commits suicide; makes a dying declaration; confesses while in custody or serving time for another crime; is prosecuted in another jurisdiction for the same offense; is a juvenile who is handled by notifying the parents; or when the victim refuses to prosecute or another jurisdiction refuses to extradite.

Clearances are counted as either "adult" or "juvenile". A "juvenile" clearance is counted only when juveniles are involved exclusively in the commission and clearance of an offense. If the arrest of both adults and juveniles results in a clearance, it is counted as an "adult" clearance.

When examining clearance data, keep in mind that not all crimes are cleared within the calendar year in which the offense occurs. Also note that the recovery of property stolen with regard to a specific offense does not, by itself, constitute a clearance for UCR purposes.

PROPERTY STOLEN AND RECOVERED

The figures for value of property stolen and recovered report the value at each point in time. Although property can increase in value over time, it is more likely that stolen property will be recovered in a damaged condition. Therefore recovery value does not necessarily represent a "clearance rate" for stolen property, and one cannot use it to determine law enforcement effectiveness in recovering stolen goods. Because stolen and recovered property figures indicate thefts and recoveries in the current year, it is important to note that recovered property may have been stolen in a previous year. In addition, the type and value of stolen or recovered property is reported only for Part 1 offenses and does not include property losses suffered as a result of the commission of any Part 2 offenses such as fraud or embezzlement.

As was stated in the part on UCR LIMITATIONS, these values are affected by many variables and must be considered estimates at best. It is sometimes difficult to trace the recovery of some stolen property back to the offense or even the departmental jurisdiction in which the theft occurred. This coupled with the fact that the market value at the time of recovery is used instead of at the time of the theft should prompt cautious analysis of this data.

ARRESTS

Arrest information is collected for all Part 1 and Part 2 offenses according to the age, sex, race, and ethnicity of the offender. It is not possible, however, to correlate race with sex or specific ages because the information is collected independently, thus limiting analysis. Furthermore, arrest figures cannot be directly related to the number of crimes cleared because arrest totals count all the offenders who have been arrested even if several were involved in the commission of a singular offense. Therefore, arrest and clearance totals will be equal only by coincidence.

It should be kept in mind that arrest totals are not indicative of the number of different people involved in the commission of crime. A total of three arrests may represent the arrest of three different people or the arrest of the same person on three different occasions. Moreover, arrest totals also do not indicate the number of charges placed against an individual at the time of arrest.

CRIME FACTORS

The amount and rate of crime for a particular community can sometimes be quite deceiving unless several factors are taken into consideration. Set forth next are some of the conditions which will, by type and volume, affect the crime that occurs from place to place:

1. Density and size of the community population and metropolitan areas of which it is a part.
2. Composition of the population with reference particularly to age, sex, and race.
3. Economic status and mores of the population.
4. Relative stability of population including commuters, seasonal, and other transient types.
5. Climate, including seasonal weather conditions.
6. Educational, recreational, and religious characteristics.
7. EFFECTIVE STRENGTH OF THE POLICE FORCE.
8. STANDARDS GOVERNING APPOINTMENT TO THE POLICE FORCE.
9. POLICIES OF THE PROSECUTING OFFICIALS AND THE COURTS.
10. ATTITUDE OF THE PUBLIC TOWARDS LAW AND ENFORCEMENT PROBLEMS.
11. THE ADMINISTRATIVE AND INVESTIGATIVE EFFICIENCY OF THE LOCAL LAW ENFORCEMENT AGENCY INCLUDING THE DEGREE OF ADHERENCE TO CRIME STANDARDS.

OFFENSE DEFINITIONS

PART 1 OFFENSES

CRIMINAL HOMICIDE:

a. Murder and Non-negligent Manslaughter:
The willful, non-negligent killing of one person by another. Excludes attempts or assaults to kill (classified as aggravated assault), suicide, and accidental deaths. The killing of a felon by a private citizen or the killing of a felon by a police officer in the line of duty are considered justifiable homicides by UCR and are excluded from this count.

b. Negligent Manslaughter:
The killing of another person through gross negligence. Traffic fatalities are not counted.

RAPE:

The carnal knowledge of a female through the use of force or the threat of force. Assaults to commit forcible rape are also included; however, statutory rape (without force) is not counted in this category.

ROBBERY:

The taking or attempting to take anything of value from the care, custody, or control of a person by force or threat of force and/or by putting the victim in fear.

AGGRAVATED ASSAULT:
The unlawful attack by one person upon another for the purpose of inflicting severe bodily injury usually accompanied by the use of a weapon or other means likely to produce death or serious bodily harm. Attempts are included since it is not necessary that an injury result when a gun, knife, or other weapon is used which could and probably would result in serious personal injury if the crime were successfully completed. Attacks using personal weapons (part of the attacker's body) must result in serious personal injury to be classified as aggravated assault. Simple assaults are excluded from this count.

BURGLARY:
The unlawful entry of a "structure" to commit a felony or theft. The use of force to gain entry is not required to classify the crime as burglary. Burglary is broken down into three subclassifications: forcible entry, unlawful entry where no force is used, and attempted forcible entry.

A "structure" is considered to include the following, but not limited to: dwelling houses, apartments, out buildings, public buildings, offices, factories, barns, cabins, etc.

LARCENY:
The unlawful taking or stealing of property or articles without the use of force, violence, or fraud. This includes crimes such as shoplifting, purse snatching, pocket picking, thefts from motor vehicles, thefts of motor vehicle parts and accessories, bicycle thefts, etc. This crime category does not include embezzlement, "con" games, forgery, and worthless checks. Motor vehicle theft is excluded from this category inasmuch as it is separate Part 1 offense.

MOTOR VEHICLE THEFT:
The unlawful taking or stealing of a motor vehicle, including attempts. This definition excludes taking for temporary use by those persons having lawful access to the vehicle.

UCR defines a motor vehicle as a self-propelled vehicle that runs on the ground and not on rails. Examples include automobiles, trucks, buses, motorcycles, mopeds, snowmobiles, etc. Thefts of farm and/or construction equipment, boats, and airplanes are not included in this category but are counted as larcenies.

ARSON:
The willful or malicious burning of property with or without the intent to defraud. Includes attempts.

PART 2 OFFENSES

OTHER (SIMPLE) ASSAULTS:
An unlawful attack or attempted attack upon another which does not result in serious injury to the victim and which does not involve the use of a dangerous weapon.

FORGERY AND COUNTERFEITING:
The making, altering, using or possession, with intent to defraud, of anything false which is made to appear true. Includes attempts.

FRAUD:
Fraudulent conversion and obtaining money or property by false pretenses. Includes bad checks, confidence games, illegal conversion of services, etc., except forgeries and counterfeiting.

EMBEZZLEMENT:
Misappropriation or misapplication of money or property entrusted to one's care, custody, or control. Includes larceny from employer.

STOLEN PROPERTY:
The buying, receiving, and possessing of stolen property, or the attempt to do so.

VANDALISM:
The willful or malicious destruction, injury, disfigurement or defacement of real or personal property without the consent of the owner or person having custody or control. Includes attempts.

WEAPONS:
All violations of regulations or statutes that control carrying, using, possessing, furnishing, and manufacturing deadly weapons or silencers. Includes attempts.

PROSTITUTION AND COMMERCIALIZED VICE:
Sex offenses and attempted sex offenses of a commercialized nature. Includes prostitution, keeping houses of ill fame, pandering, detaining women for immoral purposes, etc.

ALL OTHER SEX OFFENSES:
All other offenses against common decency and morals. Includes statutory rape (without force) and all other sex offenses not previously defined.

DRUG LAWS:
The unlawful possession, sale, use, growth or manufacture of controlled substances. For UCR purposes these offenses are broken down into four subcategories: a. Opium or cocaine and their derivatives (morphine, heroin, codeine), b. Marijuana, c. Synthetic narcotics — manufactured narcotics which can cause true drug addition, d. Dangerous non-narcotic drugs.

GAMBLING:
Promoting, permitting or engaging in illegal gambling. Includes bookmaking, numbers and lottery, etc.

OFFENSES AGAINST THE FAMILY OR CHILDREN:
All charges of nonsupport and neglect or abuse of family or children. Note: Most child abuse, especially that resulting in injury, has been classified as either simple or aggravated assult.

DRIVING WHILE IMPAIRED
Operating any motor vehicle or common carrier while under the influence of liquor or drugs.

LIQUOR LAWS:
Violation of state or local regulatory laws. Includes sale to minors and drinking on a public conveyance. This category excludes Driving Under the Influence and Drunk and Disorderly violations.

DISORDERLY CONDUCT:
Breaching the peace or attempting to do so. Includes violations of disturbing the peace, unlawful assembly, and drunk and disorderly.

VAGRANCY:
Violation of state or local statutes pertaining to being a "suspicious character or person", vagrancy, etc.

ALL OTHER OFFENSES:
All violations of state or local regulatory laws except traffic offenses and offenses defined above or below. Includes kidnapping, extortion, trespass, etc.

CURFEW AND LOITERING LAWS:
Juvenile violations of local curfew and loitering ordinances.

RUNAWAY-(JUVENILES):
The unlawful truancy from a legal place of residence by a juvenile.

SECTION THREE

N.C. CRIME INDEX DATA



TOTAL INDEX CRIME

INDEX CRIME BY MONTH
1989 vs. 1990

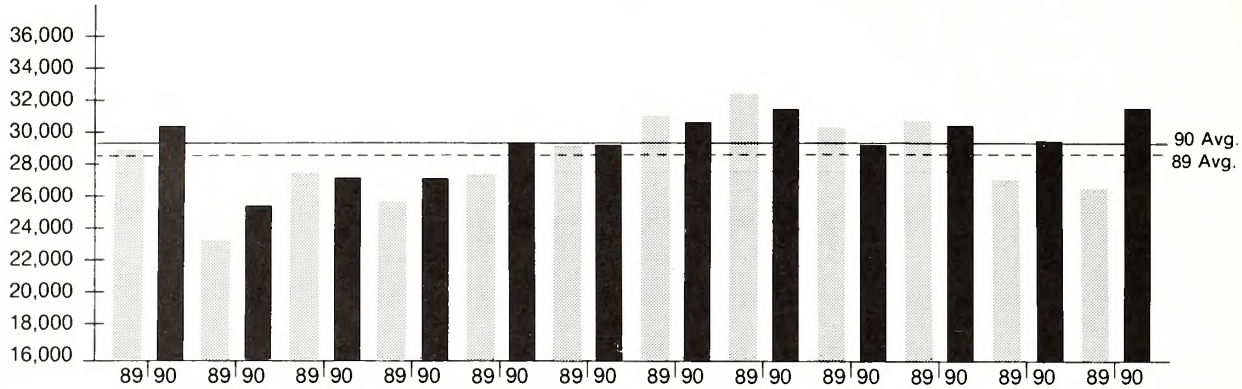

	JAN	FEB	MAR	APR	MAY	JUN	JUL	AUG	SEP	OCT	NOV	DEC	TOTAL
○ 1989	29,030	23,689	27,991	26,003	27,728	28,671	31,282	32,162	30,100	30,730	27,769	26,492	341,647
● 1990	30,449	25,737	27,813	27,494	29,447	28,871	30,724	31,961	29,585	30,383	29,538	31,556	353,558
Change	+1,419	+2,048	-186	+1,491	+1,702	+145	-561	-201	-515	-377	+1769	+5022	+11,911
% Change	+5	+9	-1	+6	+6	+1	-2	-1	-2	-1	+6	+19	+4

TREND

Year	No. of offenses	% Change (over previous year)	Rate per 100,000	% Cleared
1986	266,415	+ 6.6	4,303.9	25.4
1987	290,850	+ 9.2	4,722.8	25.8
1988	310,152	+ 6.6	4,968.2	25.3
1989	341,647	+10.2	5,394.7	25.5
1990	353,558	+ 3.5	5,518.8	23.9

1990 FEATURES

Most frequent month	August
Least frequent month	February
Most common offense	Larceny from Motor Vehicles
Most common offender (arrestee)	Black Male (age 17)

INDEX CRIME
Percent Distribution
1990

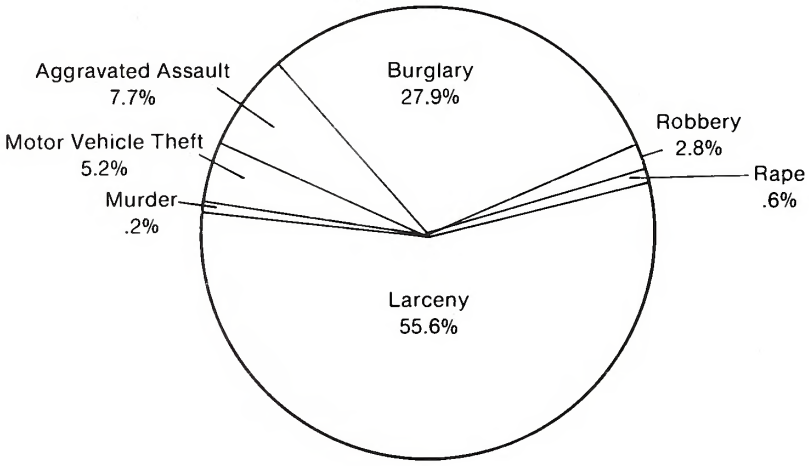

NORTH CAROLINA

CRIME CLOCK

1990



one
MAJOR CRIME
every 1 min. 30 sec.

one
VIOLENT CRIME
every 13 min. 6 sec.

one
MURDER
every 12 hrs. 42 min.

one
FORCIBLE RAPE
every 3 hrs. 54 min.

one
ROBBERY
every 53 min. 0 sec.

one
AGGRAVATED ASSAULT
every 19 min. 18 sec.

one
PROPERTY CRIME
every 1 min. 42 sec.

one
BURGLARY
every 5 min. 18 sec.

one
LARCENY-THEFT
every 2 min. 42 sec.

one
MOTOR VEHICLE THEFT
every 28 min. 42 sec.

The crime clock should be viewed with care. Being the most aggregate representation of UCR data, it is designed to convey the annual estimated crime experience by showing the relative frequency of occurrence of the Offenses. This mode of display should not be taken to imply a regularity in the commission of the Offenses; rather, it represents the annual ratio of crime to fixed time intervals.

NORTH CAROLINA CRIME CLOCK

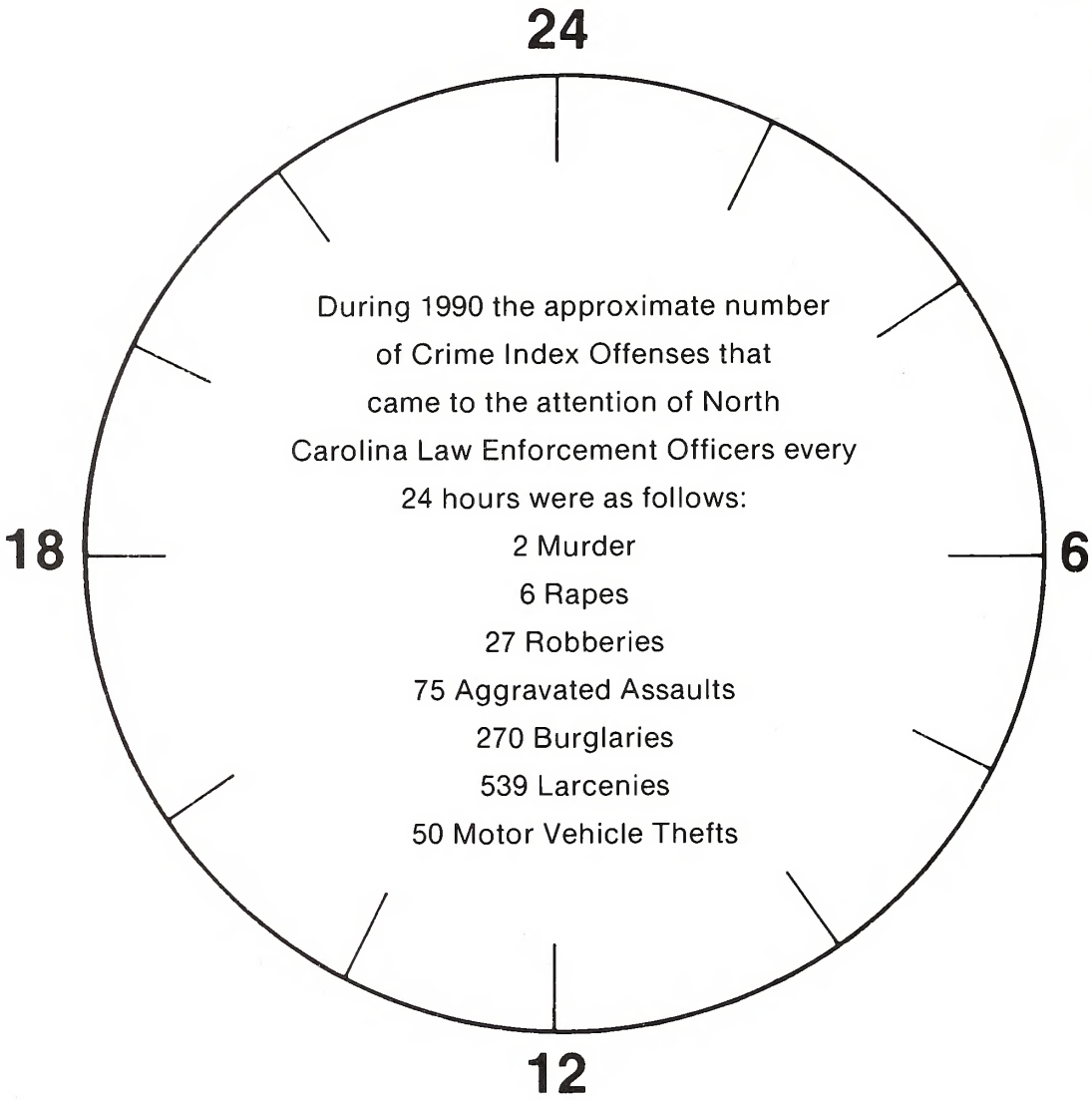

INDEX CRIME RATE BY COUNTY — 1990

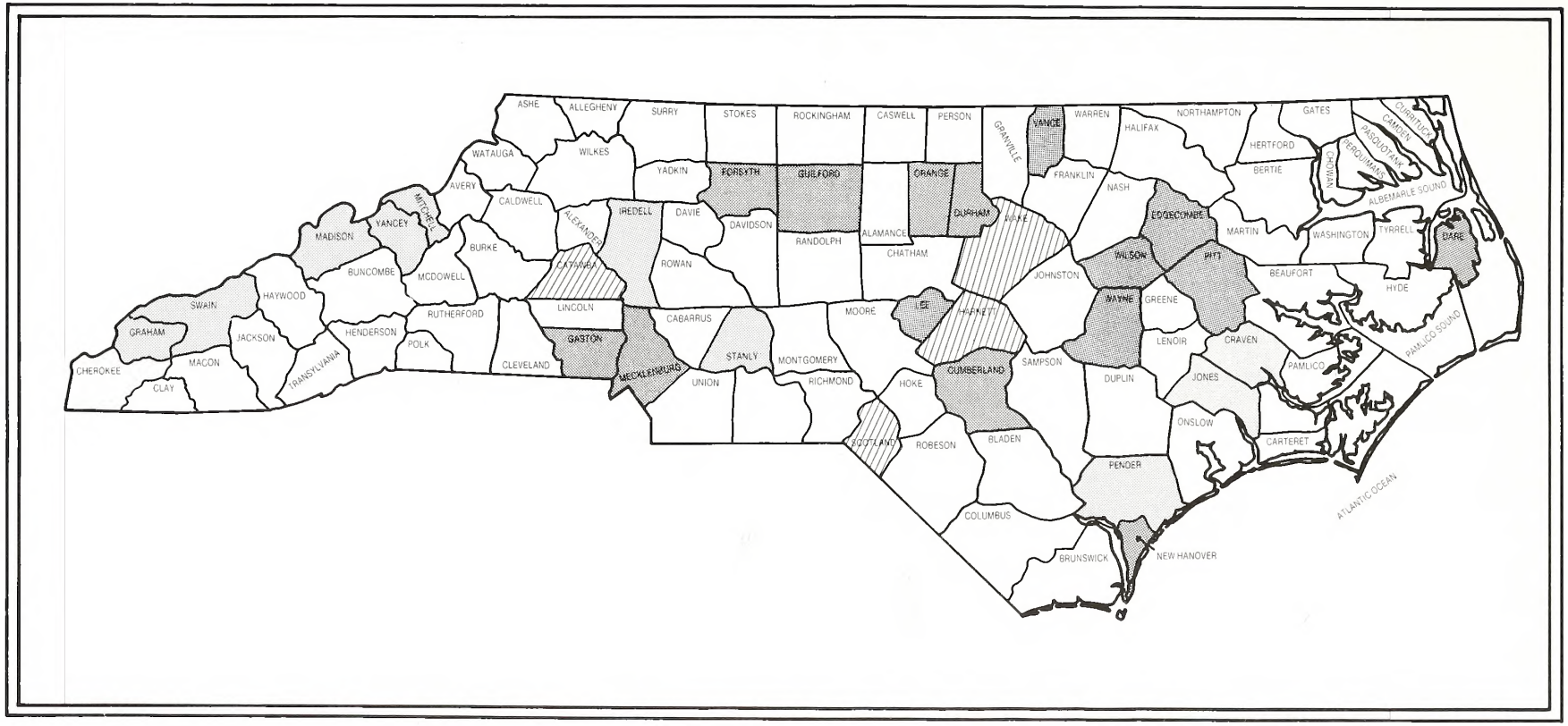

LEGEND: In rates per 100,000 population.

- —Crime rate could not be calculated due to insufficient data.
- —Under 5,516 (Approximate 1990 N.C. Rate)
- —5516-6050 (Between N.C. Rate and estimated 1990 U.S. Rate)
- —6,050 + (Over estimated 1990 U.S. Average)

VIOLENT CRIME

- **Murder**
- **Rape**
- **Robbery**
- **Aggravated Assault**

DEFINITION

For UCR purposes, Violent Crime consists of the sum total of murders, rapes, robberies, and aggravated assaults reported to law enforcement.

With the exception of robbery, one violent crime is counted for each person victimized. In the instance of robbery, each act or operation is counted as one offense as it is added to the crime total.

VIOLENT CRIME

INDEX CRIME BY MONTH
1989 vs. 1990

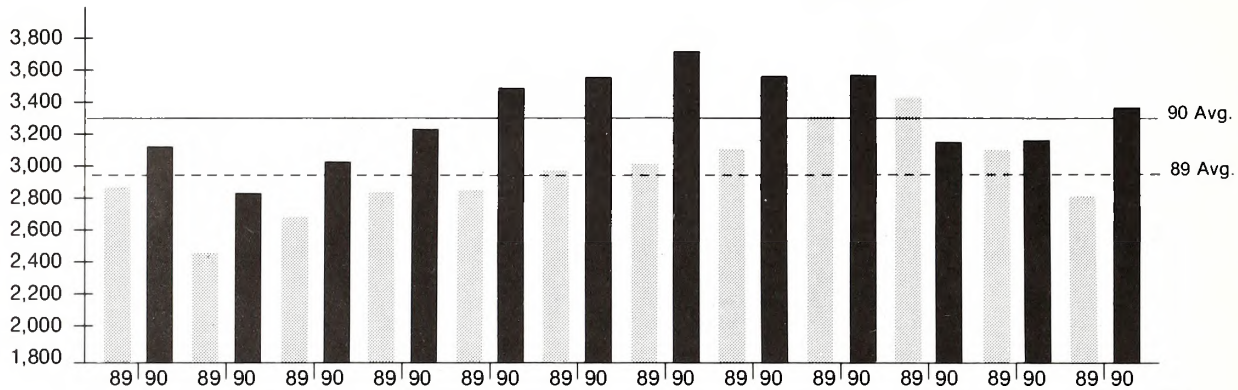

	JAN	FEB	MAR	APR	MAY	JUN	JUL	AUG	SEP	OCT	NOV	DEC	TOTAL
○ 1989	2,896	2,491	2,691	2,844	2,879	2,992	3,208	3,133	3,378	3,472	3,010	2,841	35,835
● 1990	3,092	2,830	3,066	3,253	3,498	3,592	3,741	3,596	3,599	3,181	3,182	3,410	40,040
Change	+ 196	+ 339	+ 375	+ 409	+ 621	+ 594	+ 533	+ 463	+ 221	- 291	+ 172	+ 566	+ 4,198
% Change	+ 7	+ 14	+ 14	+ 14	+ 22	+ 20	+ 17	+ 15	+ 7	- 8	+ 6	+ 20	+ 12

TREND

Year	No. of offenses	% Change (over previous year)	Rate per 100,000	% Cleared
1986	29,294	+14.8	473.0	63.5
1987	30,376	+ 3.7	493.2	63.5
1988	32,256	+ 6.2	517.1	60.6
1989	35,835	+11.1	565.8	58.0
1990	40,040	+11.7	625.0	55.6

1990 FEATURES

Most frequent month	July
Least frequent month	February
Most common offense	Assault with a Dangerous Weapon
Most common offender (arrestee)	Black Male (age 21)

VIOLENT CRIME
Percent Distribution
1990

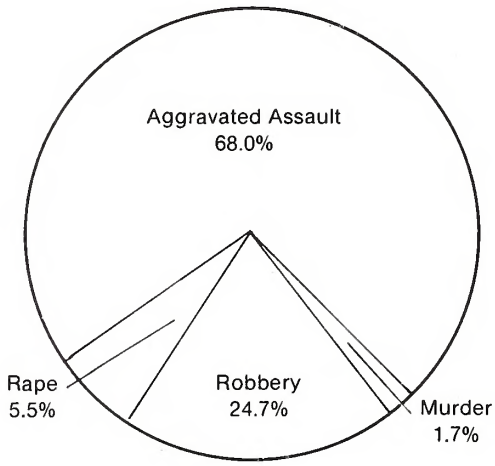

DEFINITION

Murder is defined as the willful (nonnegligent) killing of another. The classification of this offense, as in all of the other Crime Index offenses, is based solely on police investigation as opposed to the determination of a court, medical examiner, coroner, jury, or other judicial body.

Deaths caused by negligence, suicide, accident, or justifiable homicide are not included in the count for this offense classification. Attempts to murder or assaults to murder are scored as aggravated assaults and not as murder.

MURDER

MURDER BY MONTH
1989 vs. 1990

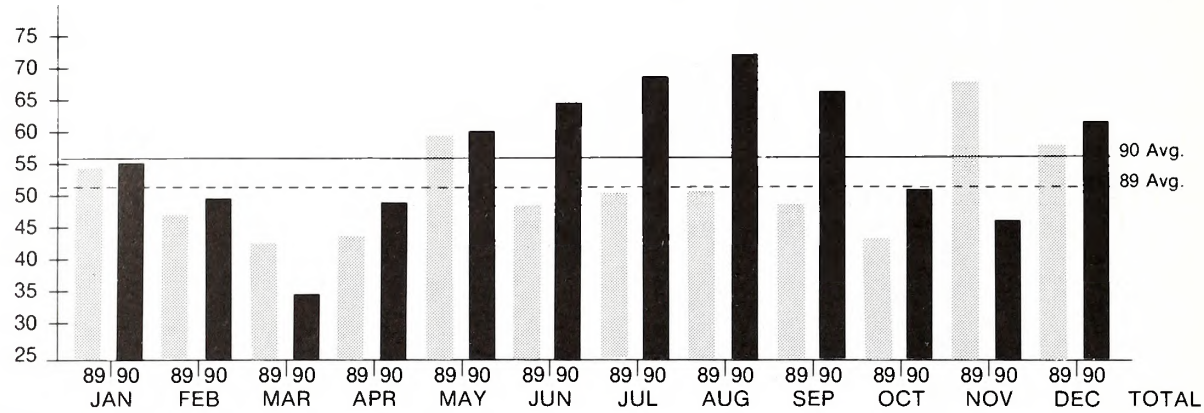

	JAN	FEB	MAR	APR	MAY	JUN	JUL	AUG	SEP	OCT	NOV	DEC	TOTAL
o 1989	55	47	43	44	60	48	52	51	49	45	69	58	621
o 1990	56	50	38	49	61	65	69	73	67	52	46	63	689
Change	+ 1	+ 3	- 5	+ 5	+ 1	+17	+17	+22	+18	+ 7	-23	+ 5	+ 68
% Change	+ 2	+ 6	-12	+11	+ 2	+35	+33	+43	+37	+16	-33	+ 9	+ 11

TREND

Year	No. of offenses	% Change (over previous year)	Rate per 100,000	% Cleared
1986	510	+ 1.2	8.3	86.5
1987	514	+ 0.8	8.3	87.7
1988	511	- 0.6	8.2	85.9
1989	621	+21.5	9.8	88.4
1990	689	+11.0	10.8	82.6

1990 FEATURES

Most frequent month	August
Least frequent month	November
Most frequent weapon	Hand Gun
Most frequent victim	Black Male (age 25-29)
Most frequent offender	Black Male (age 20-24)

DISTRIBUTION OF MURDERS BY DAY OF THE WEEK 1989 & 1990

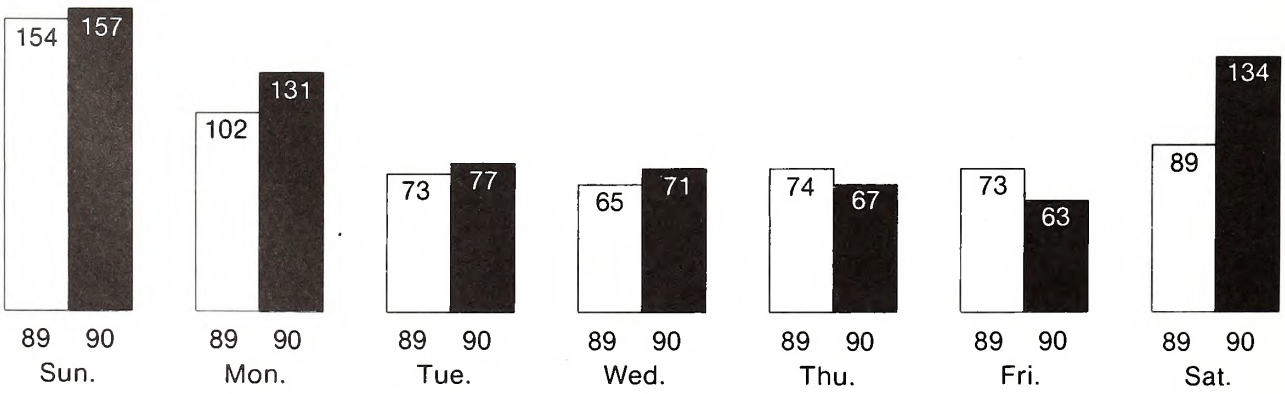

MURDER

MURDER VICTIMS BY AGE, SEX, AND RACE: 1990*

Age		Sex		Race					Percent[1]
Age	Total	Sex	Total	White	Black	Indian	Asian	Unknown	Dist.
Under 1	9	Male	6	1	5	0	0	0	1.3
		Female	3	2	1	0	0	0	
		Unknown	0	0	0	0	0	0	
1-5	4	Male	3	1	2	0	0	0	0.6
		Female	1	1	0	0	0	0	
		Unknown	0	0	0	0	0	0	
6-10	2	Male	0	0	0	0	0	0	0.3
		Female	2	0	2	0	0	0	
		Unknown	0	0	0	0	0	0	
11-14	7	Male	2	0	2	0	0	0	1.0
		Female	5	1	4	0	0	0	
		Unknown	0	0	0	0	0	0	
15-19	59	Male	49	10	39	0	0	0	8.4
		Female	10	6	3	0	1	0	
		Unknown	0	0	0	0	0	0	
20-24	103	Male	84	30	52	0	1	1	14.7
		Female	19	6	12	1	0	0	
		Unknown	0	0	0	0	0	0	
25-29	109	Male	89	34	53	2	0	0	15.6
		Female	20	11	8	1	0	0	
		Unknown	0	0	0	0	0	0	
30-34	120	Male	87	33	51	2	0	1	17.1
		Female	33	11	20	1	1	0	
		Unknown	0	0	0	0	0	0	
35-39	76	Male	66	18	44	3	0	1	10.9
		Female	10	3	7	0	0	0	
		Unknown	0	0	0	0	0	0	
40-44	62	Male	46	21	23	2	0	0	8.9
		Female	16	7	6	0	3	0	
		Unknown	0	0	0	0	0	0	
45-49	35	Male	29	12	15	2	0	0	5.0
		Female	6	4	1	0	1	0	
		Unknown	0	0	0	0	0	0	
50-54	28	Male	24	10	13	1	0	0	4.0
		Female	4	3	1	0	0	0	
		Unknown	0	0	0	0	0	0	
55-59	16	Male	13	9	3	1	0	0	2.3
		Female	3	2	1	0	0	0	
		Unknown	0	0	0	0	0	0	
60-64	19	Male	12	11	1	0	0	0	2.7
		Female	7	5	2	0	0	0	
		Unknown	0	0	0	0	0	0	
65-69	10	Male	7	4	3	0	0	0	1.4
		Female	3	1	2	0	0	0	
		Unknown	0	0	0	0	0	0	
70-74	10	Male	6	3	3	0	0	0	1.4
		Female	4	3	1	0	0	0	
		Unknown	0	0	0	0	0	0	
75 & Over	17	Male	7	4	3	0	0	0	2.4
		Female	10	5	5	0	0	0	
		Unknown	0	0	0	0	0	0	
Unknown	14	Male	10	3	6	0	0	1	2.0
		Female	4	3	1	0	0	0	
		Unknown	0	0	0	0	0	0	
Total	700	Male	540	204	318	13	1	4	100.0
		Female	160	74	77	3	6	0	
		Unknown	0	0	0	0	0	0	

*Analysis includes 11 justifiable homicides in 1990.
[1]Percentages may not equal 100% due to rounding.

MURDER

MURDER VICTIMS BY AGE, SEX, AND RACE: 1990*

Age		Sex		Race					Percent[1]
Age	Total	Sex	Total	White	Black	Indian	Asian	Unknown	Dist.
Under 1	0	Male	0	0	0	0	0	0	0.0
		Female	0	0	0	0	0	0	
		Unknown	0	0	0	0	0	0	
1-5	0	Male	0	0	0	0	0	0	0.0
		Female	0	0	0	0	0	0	
		Unknown	0	0	0	0	0	0	
6-10	0	Male	0	0	0	0	0	0	0.0
		Female	0	0	0	0	0	0	
		Unknown	0	0	0	0	0	0	
11-14	6	Male	3	1	2	0	0	0	0.8
		Female	3	1	2	0	0	0	
		Unknown	0	0	0	0	0	0	
15-19	84	Male	79	21	58	0	0	0	10.6
		Female	5	2	3	0	0	0	
		Unknown	0	0	0	0	0	0	
20-24	135	Male	120	55	63	2	0	0	17.0
		Female	15	5	10	0	0	0	
		Unknown	0	0	0	0	0	0	
25-29	115	Male	92	38	50	3	0	1	14.5
		Female	23	5	17	1	0	0	
		Unknown	0	0	0	0	0	0	
30-34	81	Male	62	23	39	0	0	0	10.2
		Female	19	4	15	0	0	0	
		Unknown	0	0	0	0	0	0	
35-39	74	Male	58	23	34	1	0	0	9.3
		Female	16	5	10	1	0	0	
		Unknown	0	0	0	0	0	0	
40-44	40	Male	32	15	17	0	0	0	5.0
		Female	8	4	4	0	0	0	
		Unknown	0	0	0	0	0	0	
45-49	37	Male	34	13	20	1	0	0	4.7
		Female	3	3	0	0	0	0	
		Unknown	0	0	0	0	0	0	
50-54	12	Male	11	2	7	1	1	0	1.5
		Female	1	0	1	0	0	0	
		Unknown	0	0	0	0	0	0	
55-59	7	Male	5	3	2	0	0	0	0.9
		Female	2	1	1	0	0	0	
		Unknown	0	0	0	0	0	0	
60-64	8	Male	8	5	3	0	0	0	1.0
		Female	0	0	0	0	0	0	
		Unknown	0	0	0	0	0	0	
65-69	3	Male	3	1	2	0	0	0	0.4
		Female	0	0	0	0	0	0	
		Unknown	0	0	0	0	0	0	
70-74	8	Male	7	3	4	0	0	0	1.4
		Female	1	0	1	0	0	0	
		Unknown	0	0	0	0	0	0	
75 & Over	4	Male	3	0	3	0	0	0	0.5
		Female	1	0	1	0	0	0	
		Unknown	0	0	0	0	0	0	
Unknown	179	Male	55	10	36	1	0	8	22.6
		Female	4	1	2	0	0	1	
		Unknown	120	1	0	0	0	119	
Total	793	Male	572	213	340	9	1	9	100.0
		Female	101	31	67	2	0	1	
		Unknown	120	1	0	0	0	119	

*Analysis includes 11 justifiable homicides in 1990.
[1]Percentages may not equal 100% due to rounding.

MURDER

RELATIONSHIP OF VICTIM TO OFFENDER: 1989 & 1990*

	1989		1990	
Relationship	**Number**	**% Distribution**	**Number**	**% Distribution**
Spouse or Ex-Spouse	46	7.3	56	8.0
Parent or Child	30	4.8	30	4.3
Other Family	29	4.6	54	7.7
Boyfriend or Girlfriend	47	7.5	47	6.7
Acquaintance	281	44.6	289	41.3
Total Known To Victim	433	68.7	491	70.1
Stranger	79	12.5	78	11.1
Unable To Determine	118	18.7	131	18.7

*Analysis includes 9 justifiable homicides in 1989 and 11 in 1990.

TYPE WEAPON USED: 1989 & 1990*

	Number of Offenses		% Change	% Distribution	
Type	**1989**	**1990**	**1989/1990**	**1989**	**1990**
Handgun	264	292	+10.6	41.9	41.7
Shotgun	61	81	+32.8	9.7	11.6
Rifle	47	44	- 6.4	7.5	6.3
Other Firearm	23	23	0.0	3.7	3.3
SUBTOTAL - FIREARM	395	440	+11.4	62.7	62.9
Knife	122	147	+20.5	19.4	21.0
Blunt Object	32	34	+ 6.3	5.1	4.9
Hands, Fist, Feet, Etc.	32	38	+18.8	5.1	5.4
Other/Unknown	49	41	-16.3	7.8	5.9
SUBTOTAL - ALL OTHER	235	260	+10.6	37.3	37.1
GRAND TOTAL	630	700	+11.1	100.0	100.0

*Analysis includes 9 justifiable homicides in 1989 and 11 in 1990.

CIRCUMSTANCES SURROUNDING MURDER: 1989 & 1990*

Circumstance	**1989**	**% Distribution**	**1990**	**% Distribution**
*Felony Type	71	11.3	57	8.1
Lovers' Triangle	12	1.9	13	1.9
Brawl Due to Influence of Alcohol or Drugs	29	4.6	50	7.1
Argument Over Money or Property	15	2.4	26	3.7
Other Arguments	228	36.2	251	35.9
Other Known Circumstances	172	27.3	195	27.9
Unknown Circumstances	103	16.3	108	15.4
TOTAL	630	100.0	700	100.0

*See chart on following page.

MURDER

PERCENT DISTRIBUTION OF FELONY-TYPE MURDERS
1990

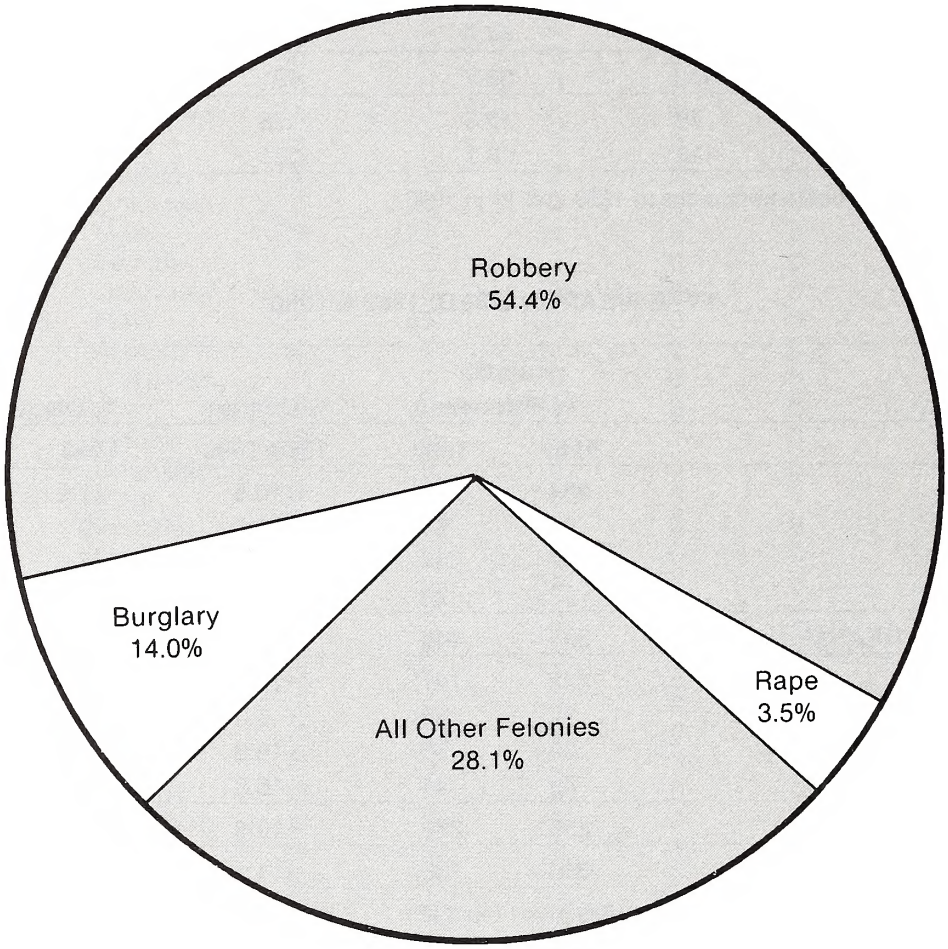

MURDER BY COUNTY — 1990

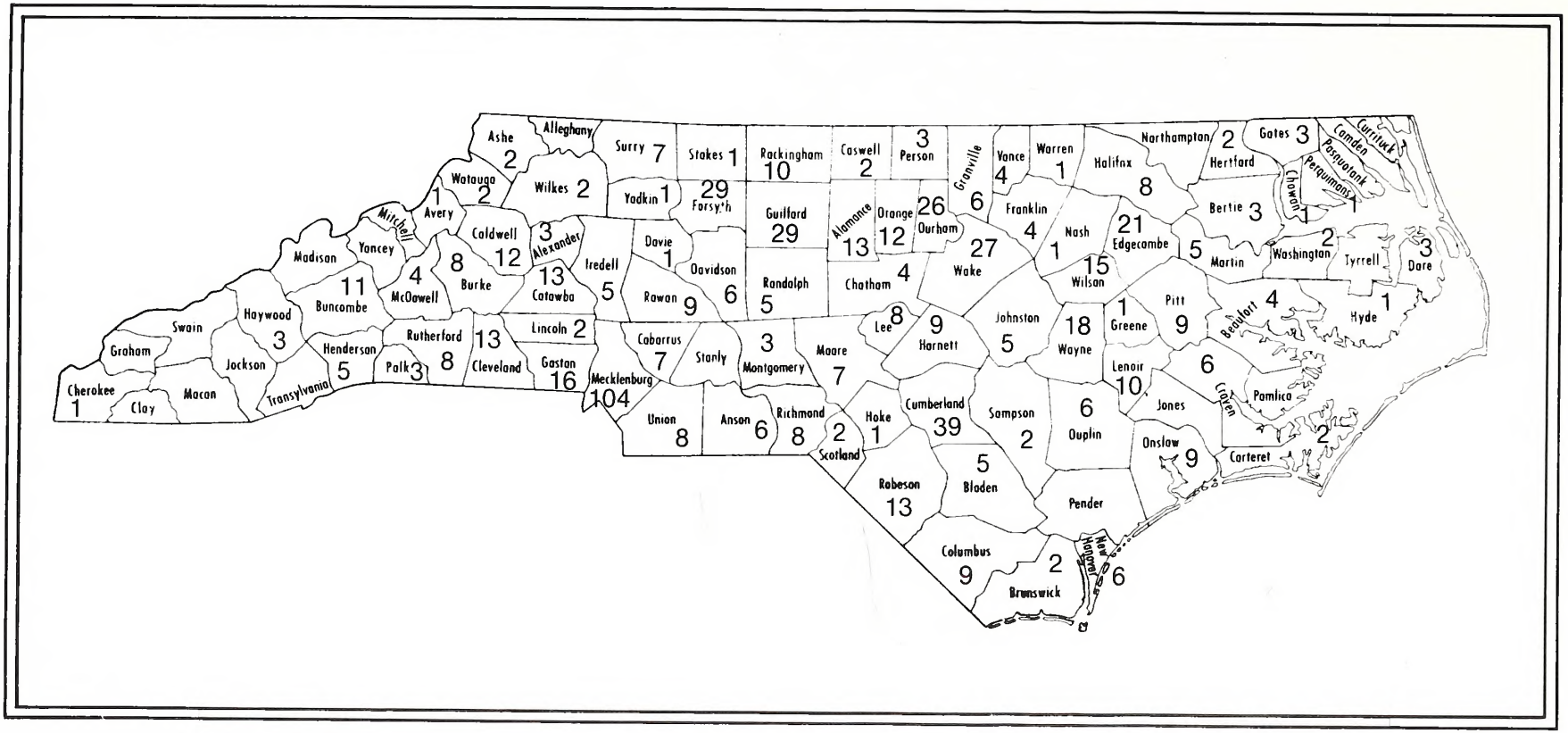

Legend: Actual number by County
*A majority of the county population was not covered for the entire year.

DEFINITION

Forcible rape, as defined in the Uniform Crime Reporting Program, is the carnal knowledge of a female through the use of force or the threat of force. Assaults to commit forcible rape are also included; however, statutory rape (without force) is not counted in this category.

In any instance of rape, one offense is counted for each person raped or upon whom an assault to rape or attempt to rape has been made.

FORCIBLE RAPE

RAPE BY MONTH
1989 vs. 1990

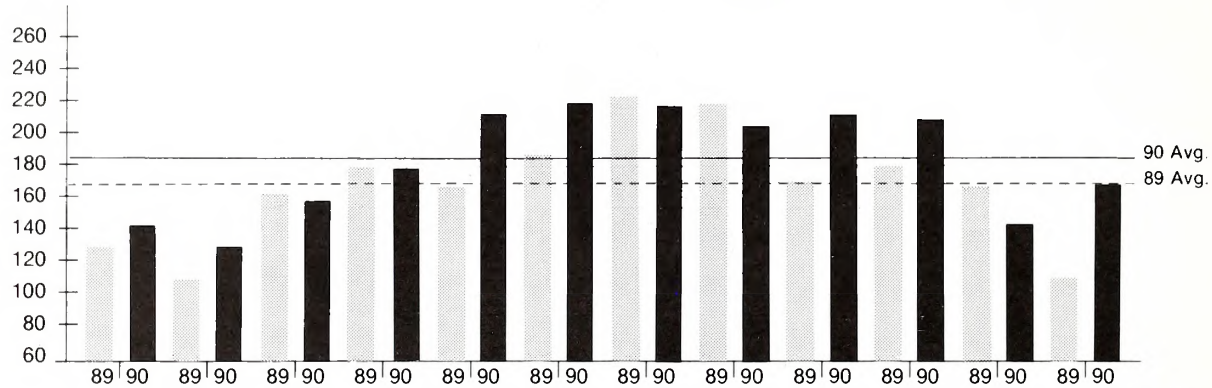

	JAN	FEB	MAR	APR	MAY	JUN	JUL	AUG	SEP	OCT	NOV	DEC	TOTAL
○ 1989	132	112	165	181	166	188	226	221	176	187	171	117	2,042
● 1990	143	131	161	182	213	222	220	208	218	213	143	167	2,221
Change	+11	+19	- 4	+ 1	+47	+34	- 6	-13	+42	+26	-28	+50	+ 179
% Change	+ 8	+17	- 2	+ 1	+28	+18	- 3	- 6	+24	+14	-16	+43	+ 9

TREND

Year	No. of offenses	% Change (over previous year)	Rate per 100,000	% Cleared
1986	1,631	+12.5	27.0	57.7
1987	1,828	+12.1	29.7	62.4
1988	1,830	+ 0.0	29.4	57.9
1989	2,042	+11.6	32.2	60.9
1990	2,221	+ 8.8	34.7	68.2

1990 FEATURES

Most frequent month	June
Least frequent month	February
Most frequent victim	Black Female (age 16-20)
Most frequent offense	Black Male (age 21-25)
Most frequent place of occurrence	Home of Victim
Most frequent time of occurrence	12 a.m. to 2 a.m.

PERCENT DISTRIBUTION OF REPORTED RAPE
ACTUAL vs. ATTEMPTS
1989 — 1990

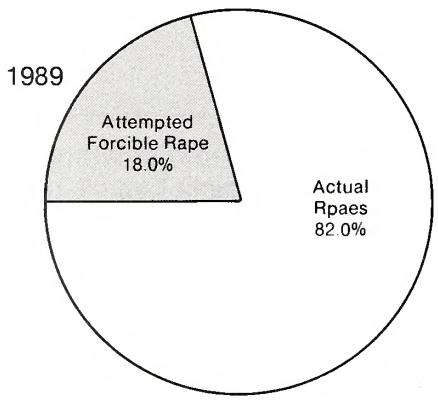

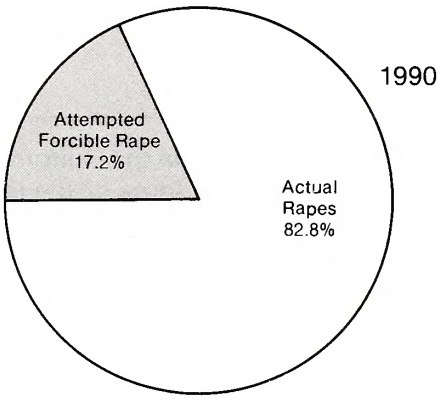

FORCIBLE RAPE

The following tables and charts indicate the supplementary data collected about the offense of rape in 1989 and 1990. Information with regard to both actual and attempted rapes reported for both years has been combined for this analysis.

GENERAL DATA

Distribution of Intra-Interracial Rapes — Actual and Attempts: 1989 & 1990

Category	1989	% Distribution	1990	% Distribution
Intraracial	1,554	76.1	1,709	76.9
Interracial	473	23.2	498	22.4
Unknown or Mixed*	15	0.7	14	0.6

*Include multiple perpetrator cases where offenders were of mixed races.
Percentages may not equal to 100% due to rounding.

Place of Occurrence — Actual and Attempts: 1989 & 1990

Category	1989	% Distribution	1990	% Distribution
Home of Victim	799	39.1	801	36.1
Home of Offender	159	7.8	189	8.5
Home — Other	192	9.4	303	13.6
Commercial Building	222	10.9	257	11.6
Alley	2	0.1	5	0.2
Road, Street, Highway	430	21.1	400	18.0
Public Building	18	0.9	25	1.1
Parking Area	71	3.5	82	3.7
Storage Area	4	0.2	1	0.0
Airport, Bus Station	1	0.0	2	0.1
School, Church	45	2.2	34	1.5
All Other	99	4.8	122	5.5

Occurrence by Day of the Week — Actual and Attempts: 1989 & 1990

Day	1989	% Distribution	1990	% Distribution
Sunday	375	18.4	337	15.2
Monday	274	13.4	316	14.2
Tuesday	249	12.2	247	11.1
Wednesday	265	13.0	274	12.3
Thursday	233	11.4	294	13.2
Friday	286	14.0	345	15.5
Saturday	360	17.6	408	18.4
Unknown	0	0.0	0	0.0

FORCIBLE RAPE

***Time of Occurrence — Actual and Attempts**
1990

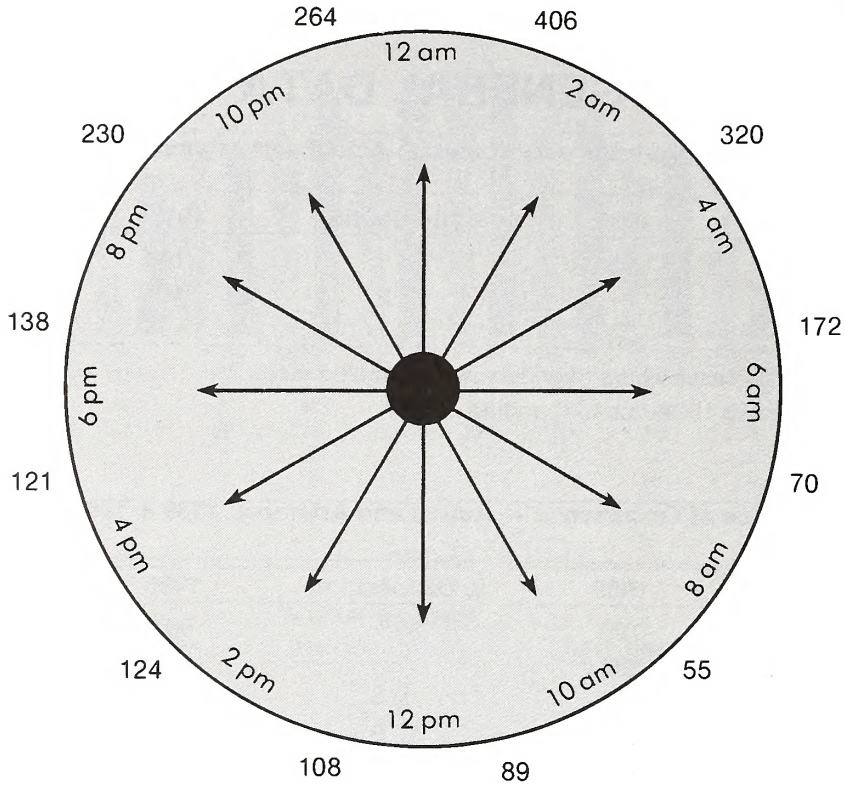

* Unable to Determine Time of 124 Offenses.

Alcohol or Drug Influence — Actual and Attempts: 1989 & 1990

	1989	1990
Victim		
Percentage of victims under the influence of alcohol or drugs at the time of the offense	18%	19%
Offender		
Percentage of offenses in which one or more offenders were under the influence of alcohol or drugs	13%	13%

Race of Victims — Actual and Attempts: 1989 & 1990

Category	1989	% Distribution	1990	% Distribution
White	983	48.1	1,010	45.5
Black	1,007	49.3	1,176	52.9
Indian	31	1.5	20	0.9
Asian/Other	16	0.8	8	0.4
Unknown	5	0.2	7	0.3

Percentages may not equal to 100% due to rounding.

FORCIBLE RAPE

Age Group of Victims — Actual and Attempts: 1989 & 1990

Age Category	1989	% Distribution	1990	% Distribution
10 and Under	97	4.8	107	4.8
11-15	402	19.7	391	17.6
16-20	459	22.5	496	22.3
21-25	385	18.9	417	18.8
26-30	299	14.6	332	14.9
31-35	167	8.2	218	9.8
36-40	97	4.8	106	4.8
41-45	48	2.4	56	2.5
46-50	21	1.0	22	1.0
51-55	7	0.3	22	1.0
56-60	11	0.5	4	0.2
61-65	11	0.5	5	0.2
66-84	26	1.3	23	1.0
85 and Over	1	0.0	5	0.2
Unknown	11	0.5	17	0.8

Injury to Victims — Actual and Attempts: 1989 & 1990

Category	1989	% Distribution	1990	% Distribution
*Injured	562	27.5	577	26.0
No Injury	1,480	72.5	1,644	74.0

Of those injured, 267 in 1989 and 273 in 1990 required medical treatment due to the severity of a beating or other related problems.

Percentages may not equal to 100% due to rounding.

Relationship of Victim to Offender — Actual and Attempts: 1989 & 1990

Category	1989	% Distribution	1990	% Distribution
Acquaintance	972	47.6	1,076	48.4
Girlfriend	58	2.8	62	2.8
Wife	17	0.8	22	1.0
X-Wife	16	0.8	15	0.7
Neighbor	13	0.6	10	0.5
Mother/Stepmother	1	0.0	3	0.1
Daughter/Stepdaughter	63	3.1	66	3.0
Sister	11	0.5	19	0.9
In-Law	8	0.4	2	0.1
Other Family	85	4.2	74	3.3
Total Known to Victim	1,244	60.9	1,349	60.7
Stranger	773	37.9	836	37.6
Relation Unknown	25	1.2	35	1.6

FORCIBLE RAPE

OFFENDER DATA

Race of Offender — Actual and Attempts: 1989 & 1990

Category	1989	% Distribution	1990	% Distribution
White	747	30.1	735	27.6
Black	1,635	65.9	1,833	68.8
Indian	32	1.3	18	0.7
Asian/Other	10	0.4	12	0.5
Unknown	58	2.3	66	2.5

Age of Offenders — Actual and Attempts: 1989 & 1990

Age Category	1989	% Distribution	1990	% Distribution
10 and Under	2	0.1	2	0.1
11-15	97	3.9	105	3.9
16-20	558	22.5	484	18.2
21-25	374	15.1	527	19.8
26-30	455	18.3	467	17.5
31-35	194	7.8	259	9.7
36-40	142	5.7	132	5.0
41-45	71	2.9	58	2.2
46-50	35	1.4	54	1.3
51-55	14	0.6	24	0.9
56-60	11	0.4	14	0.5
61-65	5	0.2	11	0.4
66-84	8	0.3	4	0.2
85 and Over	1	0.0	0	0.0
Unknown	515	20.7	546	20.5

Percentages may not equal to 100% due to rounding.

Number of Offenders Per Offense — Actual and Attempts: 1989 & 1990

Number of Offenders	1989	% Distribution	1990	% Distribution
One	1,760	86.2	1,920	86.4
Two	180	8.8	197	8.9
Three	62	3.0	67	3.0
Four	24	1.2	33	1.5
Five or More	16	0.8	4	0.2

Type Weapon Used — Actual and Attempts: 1989 & 1990

Weapon	1989	% Distribution	1990	% Distribution
Firearm	161	7.9	172	7.7
Knife or Cutting Instrument	272	13.3	265	11.9
Club	14	0.7	35	1.6
Other Weapon	1,584	77.6	1,735	78.1
Unknown	9	0.4	13	0.6
No Weapon (Hands, Fist, etc.)	2	0.1	1	0.0

DEFINITION

Robbery is defined as the taking or attempting to take anything of value from the care, custody, or control of a person by force or threat of force and/or by putting the victim in fear. The crime of robbery is a vicious type of theft which takes place in the presence of the victim.

In any instance of robbery, one offense is counted for each distinct operation without regard to the number of persons robbed or the number of persons committing the crime.

ROBBERY

ROBBERY BY MONTH
1989 vs. 1990

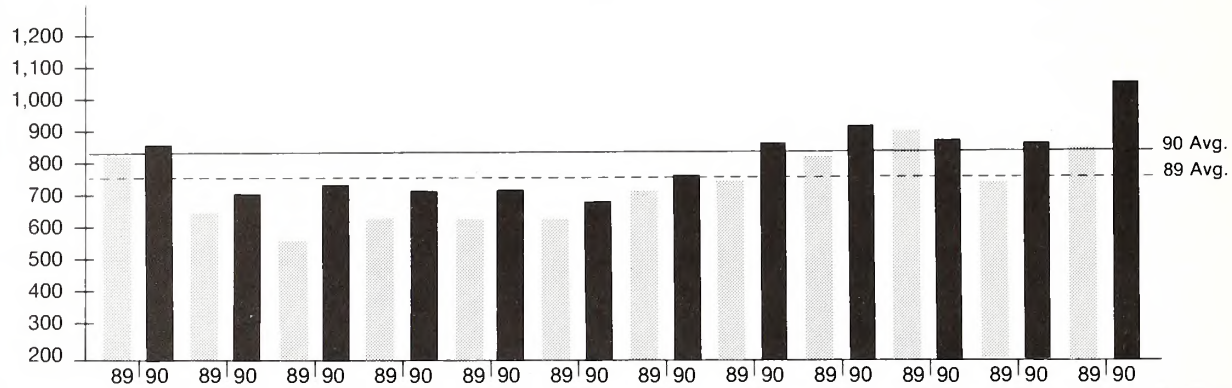

	JAN	FEB	MAR	APR	MAY	JUN	JUL	AUG	SEP	OCT	NOV	DEC	TOTAL
○ 1989	813	665	586	645	632	646	718	746	817	907	759	839	8,773
● 1990	879	715	745	724	725	697	781	853	935	892	885	1,080	9,912
Change	+66	+50	+159	+79	+93	+48	+63	+107	+118	−15	+126	+239	+1,133
% Change	+ 8	+ 8	+ 27	+12	+15	+ 7	+ 9	+ 14	+ 14	− 2	+ 17	+ 28	+ 13

TREND

Year	No. of offenses	% Change (over previous year)	Rate per 100,000	% Cleared
1986	5,437	+13.7	90.1	36.6
1987	5,919	+ 8.9	96.1	38.5
1988	6,955	+17.5	111.5	37.7
1989	8,773	+26.1	138.5	36.5
1990	9,912	+13.0	154.7	37.7

1990 FEATURES

Most frequent month	December
Least frequent month	June
Most frequent weapon	Hands, Fists, Feet, etc.
Most frequent premise	Highway
Average value stolen per offense	$512.00

ROBBERY

ROBBERY BY TYPE AND WEAPON: 1989 & 1990

	Number of Offenses		% Change	% Distribution		Total Value Stolen[1]	
Classification*	**1989**	**1990**	**1989/1990**	**1989**	**1990**	**1989**	**1990**
Highway	3,154	4,386	+39.1	36.0	44.3	1.4	2.2
Commercial House	1,371	1,466	+ 6.9	15.6	14.8	1.0	0.8
Service Station	166	194	+16.9	1.9	2.0	0.1	0.0
Convenience Store	1,251	1,096	-12.4	14.3	11.1	0.3	0.2
Residence	1,169	1,172	+ 0.2	13.3	11.8	0.5	0.7
Bank	183	177	- 3.3	2.1	1.8	0.2	0.6
Miscellaneous	1,479	1,421	- 3.9	16.9	14.3	1.0	0.5
TOTAL	8,773	9,912	+13.0	100.00	100.00	4.5	5.1
TYPE WEAPON	**1989**	**1990**	**1989/1990**	**1989**	**1990**		
Firearm	2,871	3,387	+18.0	32.7	34.2		
Knife, Cutting Instrument	1,026	1,006	- 1.9	11.7	10.2		
Other Dangerous Weapon	856	1,120	+30.8	9.8	11.3		
Hands, Fist, Feet, Etc.	4,020	4,399	+ 9.4	45.8	44.4		
TOTAL	8,773	9,912	+13.0	100.0	100.0		

[1]in millions of dollars.

Percentages and values have been rounded.

*Present UCR classification and scoring procedures prevent a precise measurement of these classifications and their corresponding values (see Scoring of Offenses in Section 2). Further, the total value stolen cannot be determined at the time of police investigation. This is especially true with regard to bank robbery (compare the bank robbery statistics in this table with those provided by the FBI below).

BANK CRIME STATISTICS[1]

TYPE OF BANKING INSTITUTION	1989	1990
Commercial Bank	130	157
Savings and Loan Institution	35	40

LOOT		
Value of Property Stolen	$898,950.00	$1,590,169.00
Average Value Per Offense	$ 5,448.00	$ 8,022.00
Value Initially Recovered	$152,277.00	$ 597,045.00

[1]Bank robbery statistics supplied by the Federal Bureau of Investigation. These statistics include only Federally Insured Institutions.

Bank Robberies by Time of Day*

1990

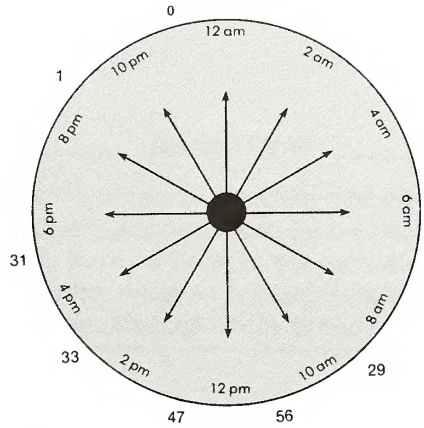

DEFINITION

Aggravated assault is defined as the unlawful attack by one person upon another for the purpose of inflicting severe bodily injury usually accompanied by the use of a weapon or other means likely to produce death or serious bodily harm. Attempts are included since it is not necessary that an injury result when a gun, knife, or other weapon is used which could and probably would result in serious personal injury if the crime were successfully completed.

AGGRAVATED ASSAULT

AGGRAVATED ASSAULT BY MONTH
1989 vs. 1990

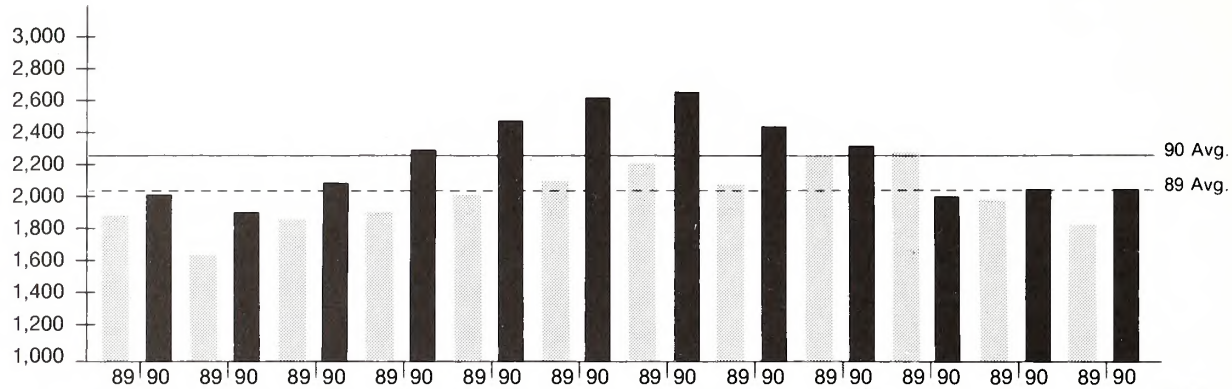

	JAN	FEB	MAR	APR	MAY	JUN	JUL	AUG	SEP	OCT	NOV	DEC	TOTAL
○ 1989	1,896	1,667	1,897	1,974	2,021	2,110	2,212	2,115	2,336	2,333	2,011	1,827	24,399
● 1990	2,014	1,934	2,122	2,298	2,498	2,608	2,671	2,462	2,379	2,024	2,108	2,100	27,218
Change	+ 118	+ 267	+ 225	+ 324	+ 480	+ 495	+ 459	+ 347	+ 43	- 309	+ 97	+ 272	+ 2,818
% Change	+ 6	+ 16	+ 12	+ 16	+ 24	+ 23	+ 21	+ 16	+ 2	- 13	+ 5	+ 15	+ 12

TREND

Year	No. of offenses	% Change (over previous year)	Rate per 100,000	% Cleared
1986	21,716	+ 5.7	359.9	70.1
1987	22,115	+ 1.8	359.1	69.7
1988	22,958	+ 3.8	368.0	67.2
1989	24,399	+ 6.3	385.3	64.7
1990	27,218	+11.6	424.9	60.5

1990 FEATURES

Most frequent month	July
Least frequent month	February
Most frequent offender (arrestee)	Black Male (age 21)

TYPE WEAPON USED: 1989 & 1990

	Number of Offenses		% Change	% Distribution	
Type	1989	1990	1989/1990	1989	1990
Firearm	6,351	6,845	+ 7.8	26.0	25.1
Knife, Cutting Instrument	5,439	6,111	+12.4	22.3	22.5
Other Dangerous Weapon	6,110	7,040	+15.2	25.0	25.9
Hands, Fist, Feet, etc.	6,499	7,222	+11.1	26.6	26.5
TOTAL	24,399	27,218	+11.6	100.0	100.0

PROPERTY CRIME

- **Burglary**
- **Larceny**
- **Motor Vehicle Theft**
- **Arson**

DEFINITION

For UCR Purposes, Property Crime consists of the sum total of burglaries, larcenies, and motor vehicle thefts reported to law enforcement. Arson has been temporarily excluded from this count. Generally, one property crime is counted for each act or operation.

PROPERTY CRIME

PROPERTY CRIME BY MONTH
1989 vs. 1990

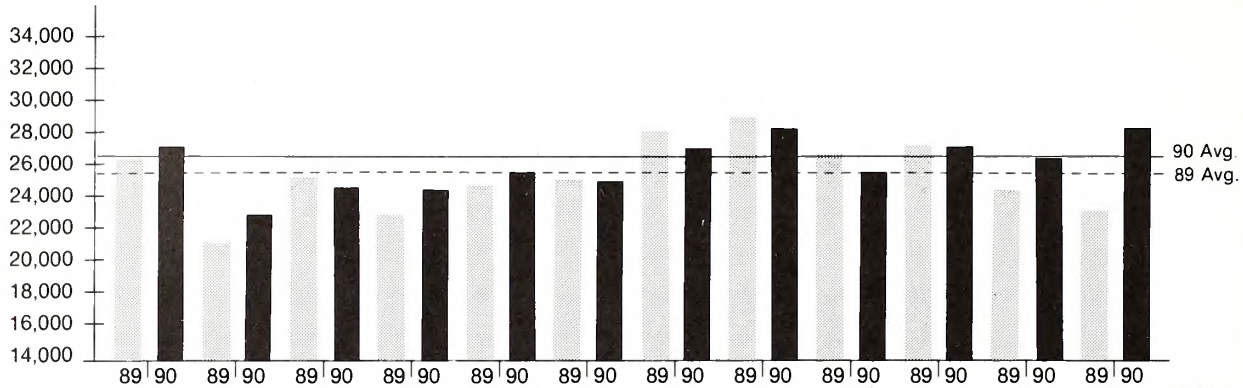

	JAN	FEB	MAR	APR	MAY	JUN	JUL	AUG	SEP	OCT	NOV	DEC	TOTAL
○ 1989	26,134	21,198	25,300	23,159	24,849	25,679	28,074	29,029	26,723	27,259	24,759	23,651	305,814
● 1990	27,357	22,907	24,747	24,241	25,949	25,279	26,983	28,365	25,986	27,202	26,356	28,146	313,518
Change	+1,223	+1,709	-553	+1,082	+1,100	-400	-1,091	-664	-737	-57	+1,597	+4,495	+7,704
% Change	+5	+8	-2	+5	+4	-2	-4	-2	-3	0	+6	+19	+3

TREND

Year	No. of offenses	% Change (over previous year)	Rate per 100,000	% Cleared
1986	237,121	+ 5.6	3,929.5	20.7
1987	260,474	+ 9.8	4,229.6	21.4
1988	277,898	+ 6.7	4,451.1	21.2
1989	305,814	+10.0	4,828.9	21.7
1990	313,518	+ 2.5	4,893.8	19.8

1990 FEATURES

Most frequent month	August
Least frequent month	February
Most common offense	Larceny from Motor Vehicles
Most common offender (arrestee)	Black Male (age 18)

PROPERTY CRIME PERCENT DISTRIBUTION 1990

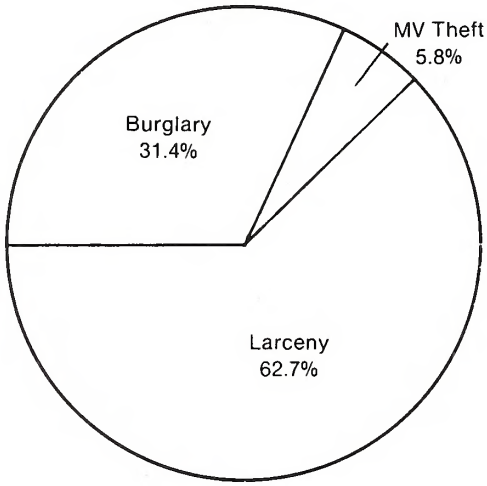

DEFINITION

Burglary is defined as the unlawful entry of a "structure" to commit a felony or theft. The use of force to gain entry is not required to classify the crime as burglary in the Uniform Crime Reporting Program. The offense of burglary is broken down into three subclassifications: forcible entry, unlawful entry where no force is used, and attempted forcible entry.

A "structure" is considered to include the following, but not limited to: dwelling house, apartment, out building, public buildings, offices, factories, etc.

BURGLARY

BURGLARY BY MONTH
1989 vs. 1990

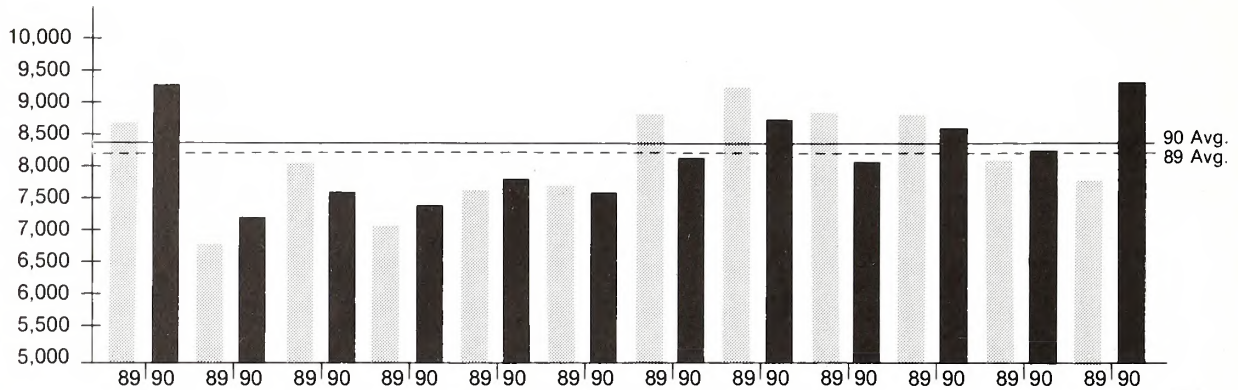

	JAN	FEB	MAR	APR	MAY	JUN	JUL	AUG	SEP	OCT	NOV	DEC	TOTAL
o 1989	8,722	6,856	8,058	7,060	7,678	7,703	8,877	9,364	8,925	8,941	8,216	7,895	98,295
• 1990	9,263	7,272	7,557	7,451	7,881	7,574	8,199	8,836	8,149	8,609	8,343	9,400	98,534
Change	+541	+416	-501	+391	+203	-129	-678	-528	-776	-332	+127	+1,505	+239
% Change	+6	+6	-6	+6	+3	-2	-8	-6	-9	-4	+2	+19	0

TREND

Year	No. of offenses	% Change (over previous year)	Rate per 100,000	% Cleared
1986	75,406	+ 7.9	1,249.6	17.8
1987	85,004	+12.7	1,380.3	17.9
1988	89,061	+ 4.8	1,426.1	17.9
1989	98,295	+10.4	1,552.1	18.9
1990	98,534	+ 0.2	1,538.1	16.6

1990 FEATURES

Most frequent month	December
Least frequent month	February
Most frequent type	Forcible Entry
Most frequent premise	Residence
Most frequent time of occurrence	Day
Average value stolen per offense	$867.00

BURGLARY BY TYPE, PREMISE, TIME, AND VALUE: 1989 & 1990

	Number of Offenses		% Change	% Distribution		Total Value Stolen[1]	
Classification*	1989	1990	1989/1990	1989	1990	1989	1990
Residence Total	63,186	63,387	+ 0.3	64.3	64.3	56.1	55.7
Night	18,810	17,008	- 9.6	19.1	17.3	14.6	12.2
Day	23,013	23,370	+ 1.6	23.4	23.7	22.3	24.4
Time Unknown	21,363	23,009	+ 7.7	21.7	23.4	19.3	19.1
Non-Residence Total	35,109	35,147	+ 0.1	35.7	35.7	27.4	29.8
Night	15,905	14,912	- 6.2	16.2	15.1	11.7	10.9
Day	5,445	4,985	- 8.4	5.5	5.1	3.7	3.7
Time Unknown	13,759	15,250	+10.8	14.0	15.5	12.0	15.1
TOTAL	98,295	98,534	+ 0.2	100.00	100.00	83.5	85.4
Forcible Entry	72,929	73,059	+ 0.2	74.2	74.1		
Unlawful Entry	16,876	16,686	- 1.1	17.2	16.9		
Att. Forc. Entry	8,490	8,789	+ 3.5	8.6	8.9		
TOTAL	98,295	98,534	+ 0.2	100.0	100.0		

[1]In millions of dollars.

DEFINITION

Larceny-theft is defined as the unlawful taking or stealing of property or articles without the use of force, violence, or fraud. It includes crimes such as shoplifting, purse-snatching, pocket-picking; thefts from motor vehicles, thefts of motor vehicle parts and accessories, bicycle thefts, etc. This crime category does not include embezzlement, "con" games, forgery, and worthless checks. Motor vehicle theft, of course, is excluded from this category inasmuch as it is a separate Crime Index offense.

LARCENY

LARCENY BY MONTH
1989 vs. 1990

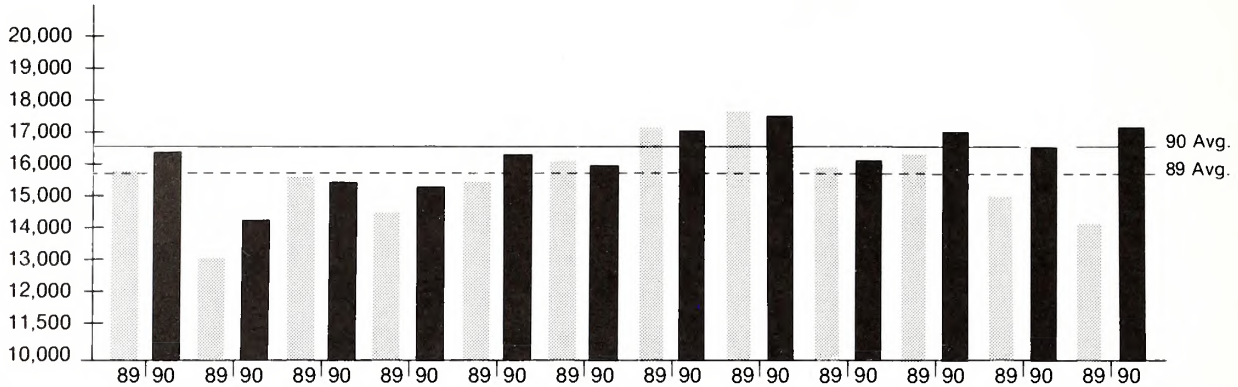

	JAN	FEB	MAR	APR	MAY	JUN	JUL	AUG	SEP	OCT	NOV	DEC	TOTAL
○ 1989	15,985	13,071	15,824	14,679	15,697	16,328	17,416	17,860	16,094	16,621	15,072	14,279	188,926
● 1990	16,500	14,311	15,715	15,401	16,504	16,150	17,106	17,842	16,256	17,061	16,595	17,208	196,649
Change	+515	+1,240	-109	+722	+807	-178	-310	-18	+162	+440	+1,523	+2,929	+7,723
% Change	+3	+9	-1	+5	+5	-1	-2	0	+1	+3	+10	+21	+4

TREND

Year	No. of offenses	% Change (over previous year)	Rate per 100,000	% Cleared
1986	148,861	+4.1	2,466.9	21.3
1987	161,431	+8.4	2,621.3	22.2
1988	172,705	+7.0	2,768.5	21.7
1989	188,926	+9.4	2,983.2	22.0
1990	196,649	+4.1	3,069.6	20.4

1990 FEATURES

Most frequent month	August
Least frequent month	February
Most frequent type	From Motor Vehicles
Most frequent range of value stolen	Under $50.00
Average value stolen per offense	$405.00

LARCENY BY TYPE AND VALUE: 1989 & 1990

	Number of Offenses		% Change	% Distribution		Total Value Stolen[1]	
Classification*	**1989**	**1990**	**1989/1990**	**1989**	**1990**	**1989**	**1990**
Pocket Picking	596	566	- 5.0	0.3	0.3	0.1	0.2
Purse Snatching	1,194	1,179	- 1.3	0.6	0.6	0.2	0.3
Shoplifting	30,530	31,340	+ 2.7	16.2	15.9	2.5	2.9
From Motor Vehicles	34,806	37,268	+ 7.1	18.4	19.0	15.5	19.0
Motor Vehicle Parts and Accessories	28,155	29,521	+ 4.9	14.9	15.0	7.6	9.7
Bicycles	9,345	10,519	+12.6	5.0	5.4	1.6	2.3
From Buildings	23,803	22,624	- 5.0	12.6	11.5	13.0	12.5
From Any Coin Operated Machine	2,708	2,407	-11.1	1.4	1.2	0.3	0.3
All Other	57,789	61,225	+ 5.9	30.6	31.1	30.6	32.5
TOTAL	188,926	196,649	+ 4.1	100.0	100.0	71.6	79.6
Over $200.00	65,410	68,713	+ 5.0	34.6	34.9	64.2	72.8
$50.00 - $200.00	47,391	48,138	+ 1.6	25.1	24.5	5.3	5.4
Under $50.00	76,125	79,798	+ 4.8	40.3	40.6	2.1	1.4
TOTAL	188,926	196,649	+ 4.1	100.0	100.0	71.6	79.6

[1]In millions of dollars.
Percentages and values have been rounded.

LARCENY ANALYSIS

Percent Distribution

1990

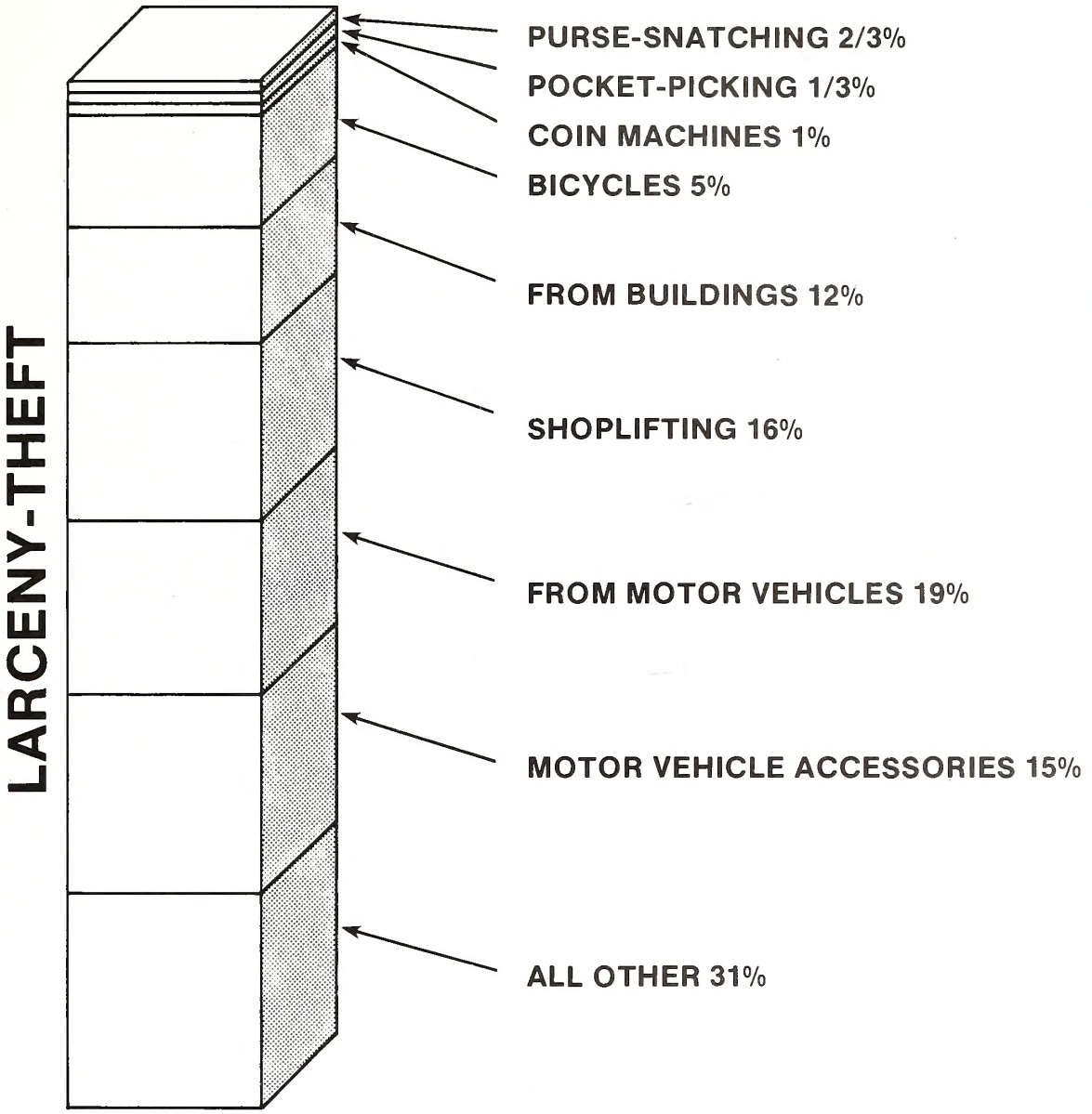

PERCENTAGES DO NOT ADD TO 100% DUE TO ROUNDING.

DEFINITION

Motor vehicle theft is defined as the unlawful taking or stealing of a motor vehicle, including attempts. This definition excludes taking for temporary use by those persons having lawful access to the vehicle.

The Uniform Crime Reporting Program defines a motor vehicle as a self-propelled vehicle that runs on the ground and not on rails. Examples include automobiles, trucks, buses, motorcycles, mopeds, snowmobiles, etc. Thefts of farm and/or construction equipment, boats, and airplanes are not included in this category but are counted as larceny-thefts.

MOTOR VEHICLE THEFT

MOTOR VEHICLE THEFT BY MONTH
1989 vs. 1990

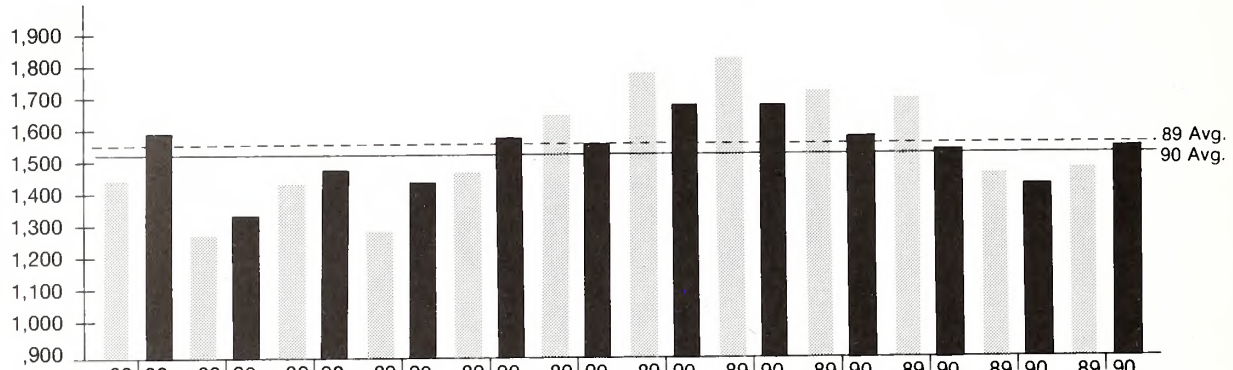

	JAN	FEB	MAR	APR	MAY	JUN	JUL	AUG	SEP	OCT	NOV	DEC	TOTAL
○ 1989	1,427	1,271	1,418	1,420	1,474	1,648	1,781	1,805	1,704	1,697	1,471	1,477	18,593
● 1990	1,594	1,324	1,475	1,389	1,564	1,555	1,678	1,687	1,581	1,532	1,418	1,538	18,335
Change	+167	+53	+57	-31	+90	-93	-103	-118	-123	-165	-53	+61	-258
% Change	+12	+4	+4	-2	+6	-6	-6	-7	-7	-10	-4	+4	-1

TREND

Year	No. of offenses	% Change (over previous year)	Rate per 100,000	% Cleared
1986	12,854	+10.5	213.0	31.6
1987	14,039	+ 9.2	228.0	33.9
1988	16,013	+14.1	256.5	33.2
1989	18,593	+16.1	293.6	33.7
1990	18,335	-1.4	286.2	31.2

1990 FEATURES

Most frequent month	August
Least frequent month	February
Most common offender (arrestee)	Black Male (age 16)

PERCENT AND CHANGE AND DISTRIBUTION BY TYPE*
1989 & 1990

	Number		% Change	% Distribution	
Type	1989	1990	1989/1990	1989	1990
Autos	12,369	12,238	-1.1	66.5	66.8
Trucks and Buses	3,065	2,971	-3.1	16.5	16.2
Other Vehicles	3,159	3,126	-1.0	17.0	17.1
TOTAL	18,593	18,335	-1.4	100.0	100.0

1990 STOLEN 1990	1990 RECOVERED 1990
$90,637,879.00	$64,102,248.00

DEFINITION

Arson is defined by the UCR Program to include any willful or malicious burning or attempts to burn, with or without intent to defraud, a dwelling house, public building, motor vehicle or aircraft, personal property of another, etc.

ARSON

ARSON BY MONTH
1989 vs. 1990

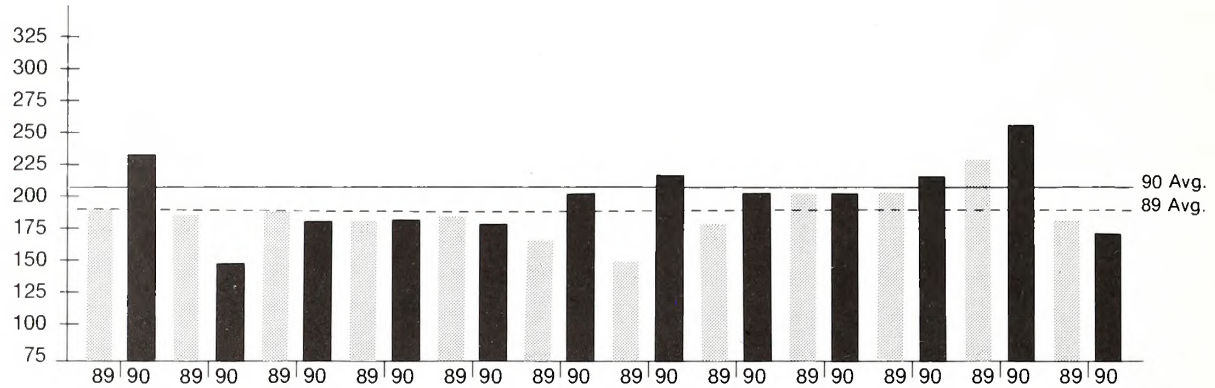

	JAN	FEB	MAR	APR	MAY	JUN	JUL	AUG	SEP	OCT	NOV	DEC	TOTAL
○ 1989	194	188	191	186	188	171	152	179	207	208	237	186	2,287
● 1990	237	150	186	189	183	206	222	214	210	222	269	175	2,463
Change	+43	−38	−5	+3	−5	+35	+70	+35	+3	+14	+32	−11	+176
% Change	+22	−20	−3	+2	−3	+20	+46	+20	+1	+7	+14	−6	+8

TREND

Year	No. of offenses	% Change (over previous year)	Rate per 100,000	% Cleared
1986	2,044	+3.7	33.7	23.8
1987	2,137	+4.5	34.7	21.5
1988	2,142	+0.2	34.3	23.5
1989	2,287	+6.8	36.1	22.1
1990	2,463	+7.7	38.5	22.4

1990 FEATURES

Most frequent month	November
Least frequent month	February
Most frequent type	Single Occupancy Dwelling
Most frequent offender (arrestee)	White Males (age 17 and 21)

ARSON BY TYPE AND VALUE: 1989 & 1990

	Number of Offenses		% Change	% Distribution		Total Value Stolen[1]	
Classification*	1989	1990	1989/1990	1989	1990	1989	1990
Single Occupancy Dwelling	811	767	− 5.4	35.5	31.1	6.6	5.8
Other Dwelling	192	230	+ 19.8	8.4	9.3	3.2	2.9
Storage	133	137	+ 3.0	5.8	5.6	0.8	0.8
Industrial/Manufacturing	28	25	− 10.7	1.2	1.0	4.4	1.3
Other Commercial	149	148	− 0.7	6.5	6.0	2.8	3.8
Community/Public	93	124	+ 33.3	4.1	5.0	0.8	1.5
All Other Structure	60	123	+105.0	2.6	5.0	0.3	2.1
TOTAL STRUCTURE	1,466	1,554	+ 6.0	64.1	63.1	18.8	18.2
Motor Vehicle	433	490	+ 13.2	18.9	19.9	2.1	1.8
Other Mobile Property	61	61	0.0	2.7	2.5	0.3	0.4
TOTAL MOBILE	494	551	+ 11.5	21.6	22.4	2.4	2.2
All Other	327	358	+ 9.5	14.3	14.5	0.2	0.1
TOTAL ARSON	2,287	2,463	+ 7.7	100.0	100.0	21.5	20.5

[1]In millions of dollars.

Percentages and volues have been rounded.

INDEX CRIME PROJECTIONS FOR 1991

INDEX CRIME PROJECTIONS 1991

The Index Crime projections shown in this section are estimates computed by a Least-Squares Linear Regression Method. The algebraic formula for linear regression (Y = a + bX), quite simply put, permits one to determine "Y" (the incidence of crime) from the relative slope of a line "b".

The actual number of reported offenses for each year since 1981 have been used for points on these graphs rather than estimates for 100% population coverage (the difference is negligible). A projected range at the 90 percent confidence level has been calculated for each category and is shown as an upper and lower level percent change for the year 1990 over 1991 in the gray area on the righthand side of each graph. At the 90 percent confidence level, a specific percent change outside the projected range could be expected to occur only ten times out of one hundred. Volumes occurring outside the range represent a significant change, and further research is recommended to pinpoint possible influencing crime factors responsible for the directional change.

TOTAL CRIME INDEX

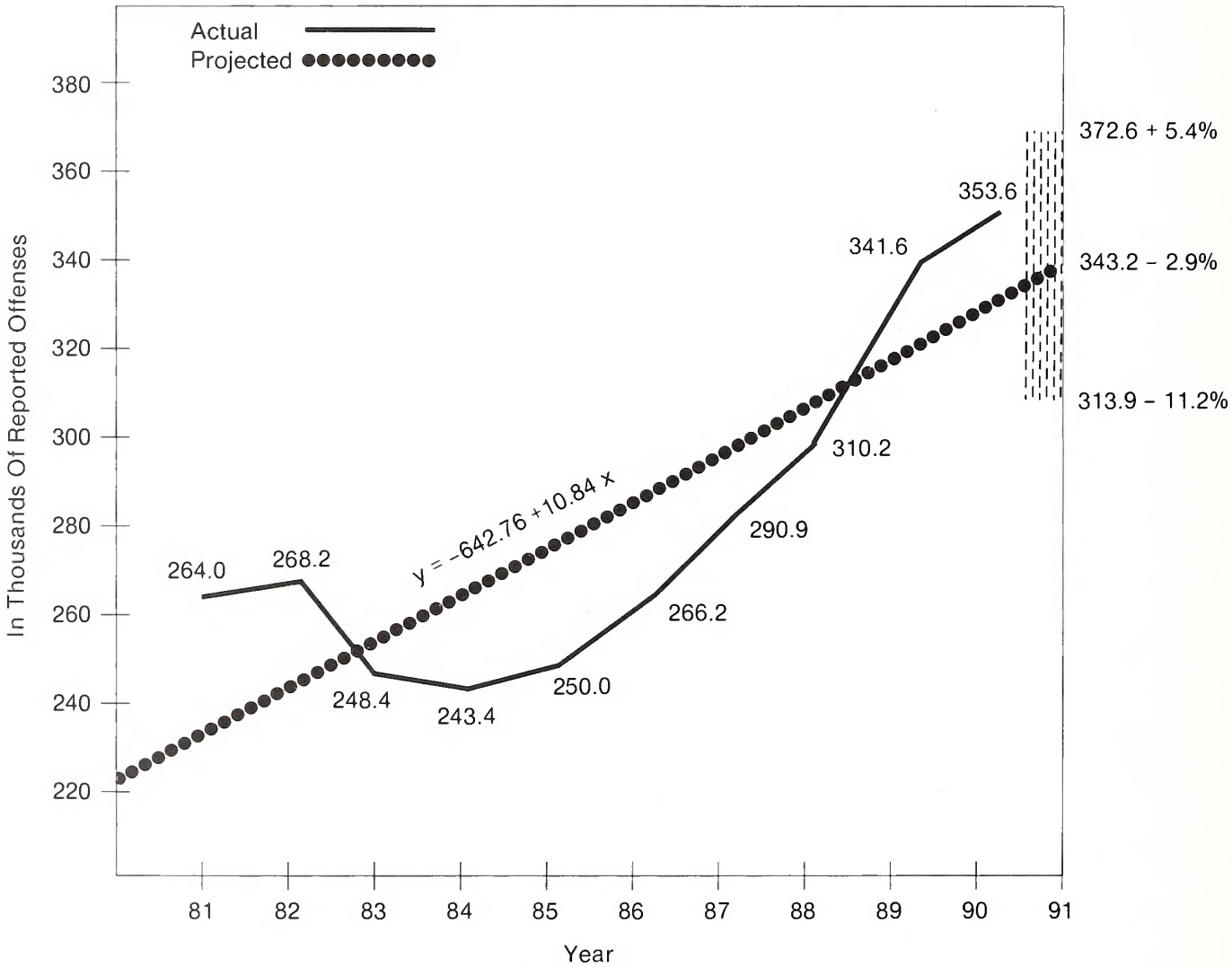

INDEX CRIME PROJECTIONS
1991

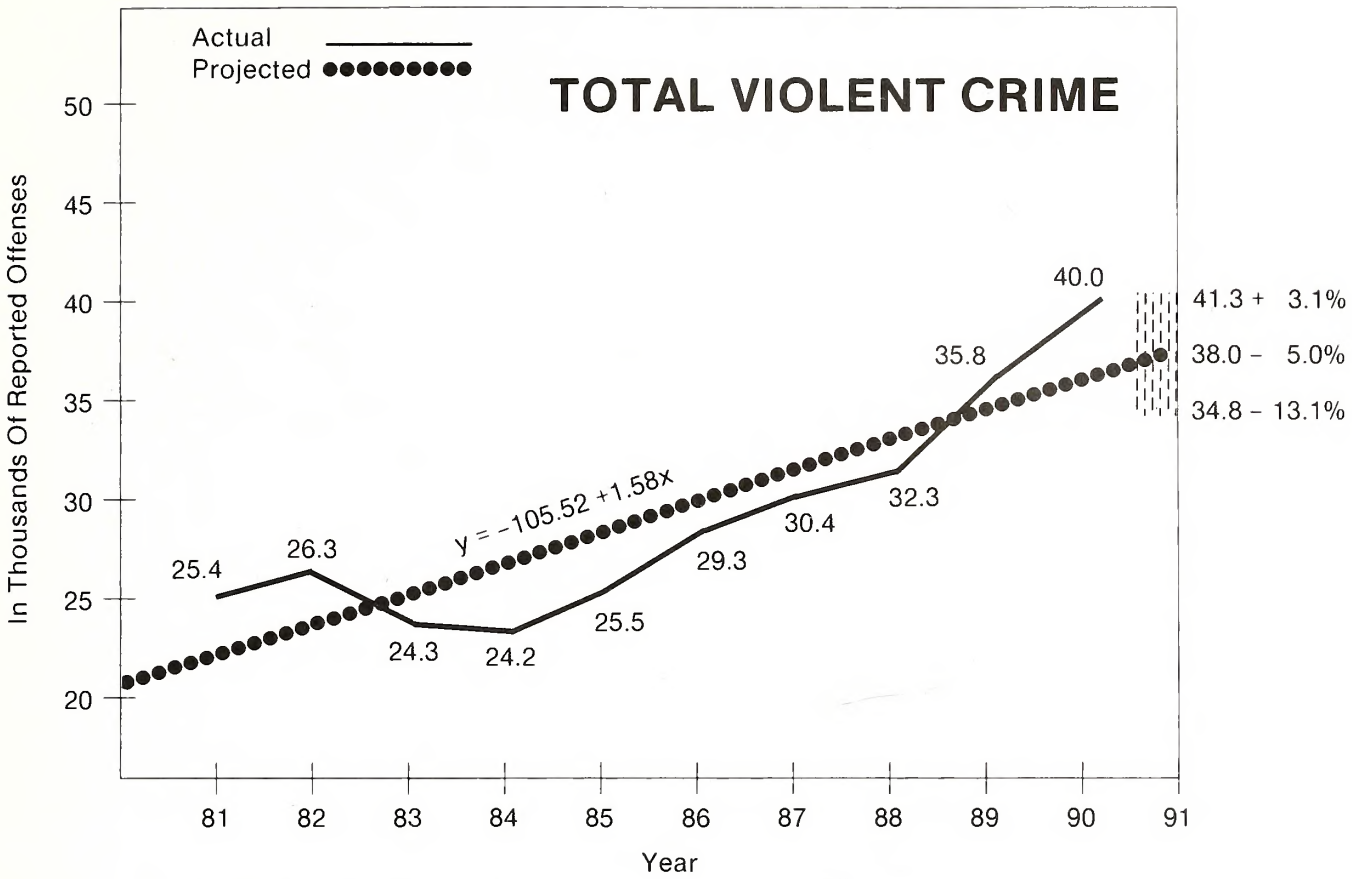

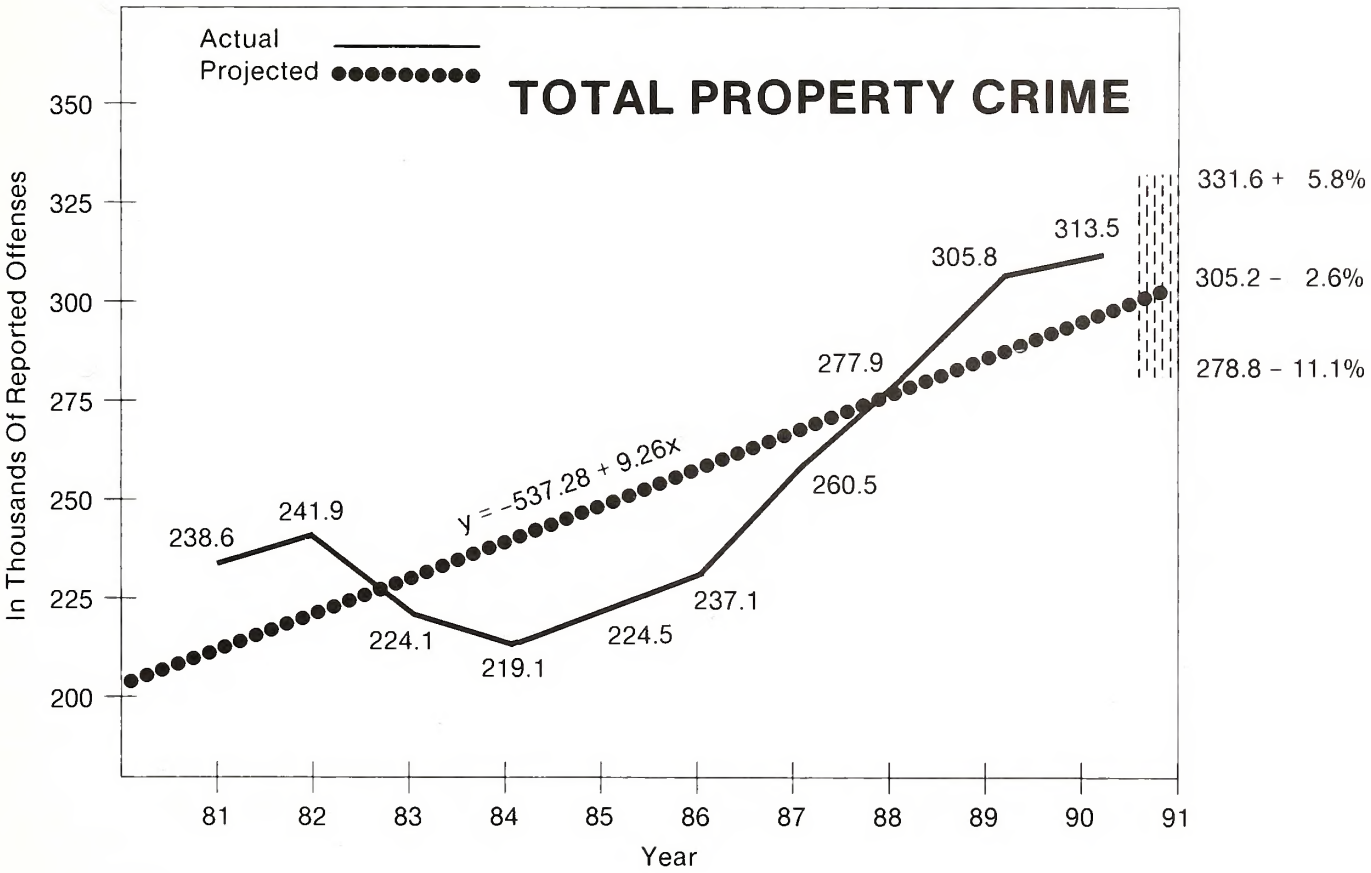

INDEX CRIME PROJECTIONS
1991

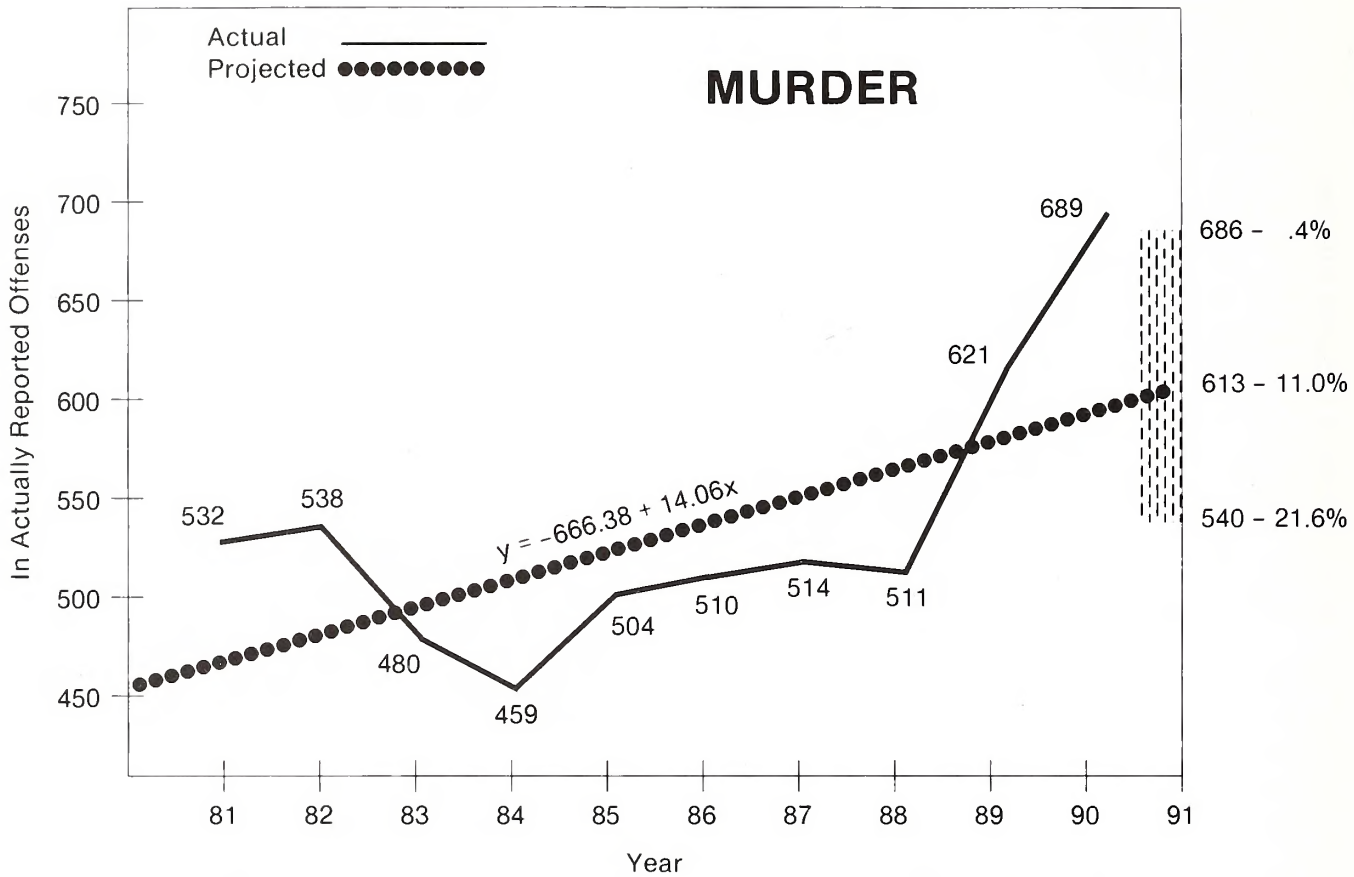

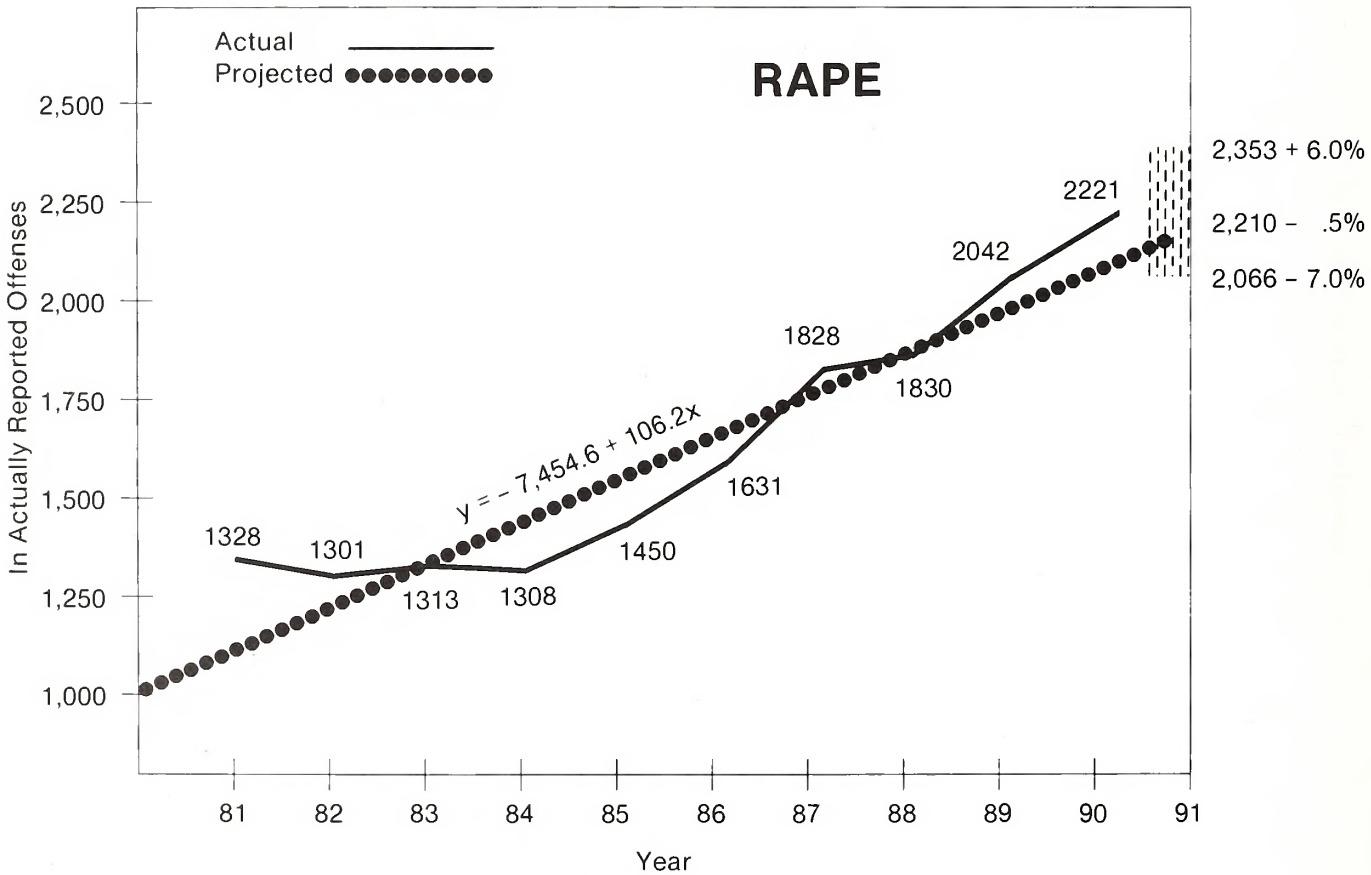

INDEX CRIME PROJECTIONS
1991

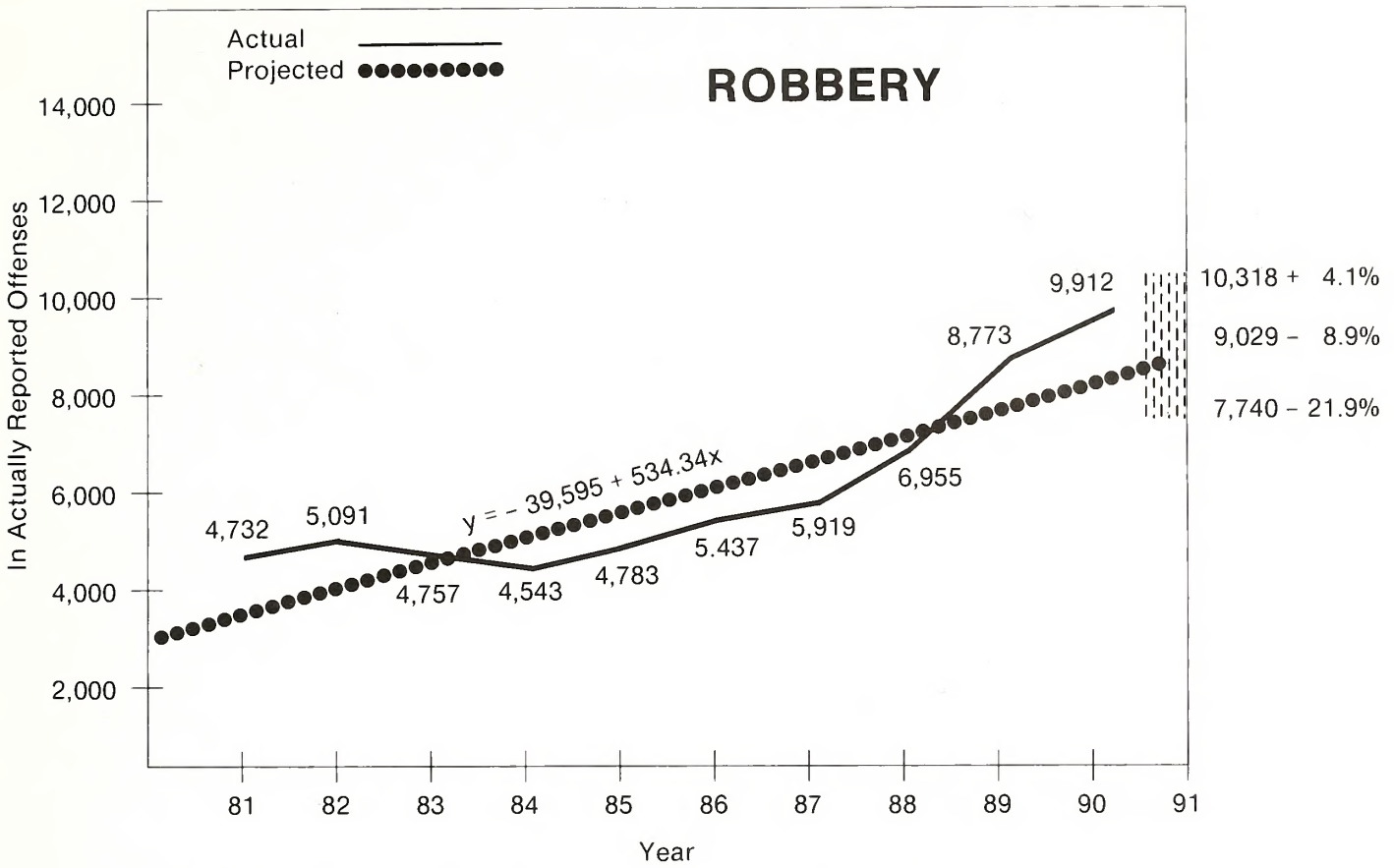

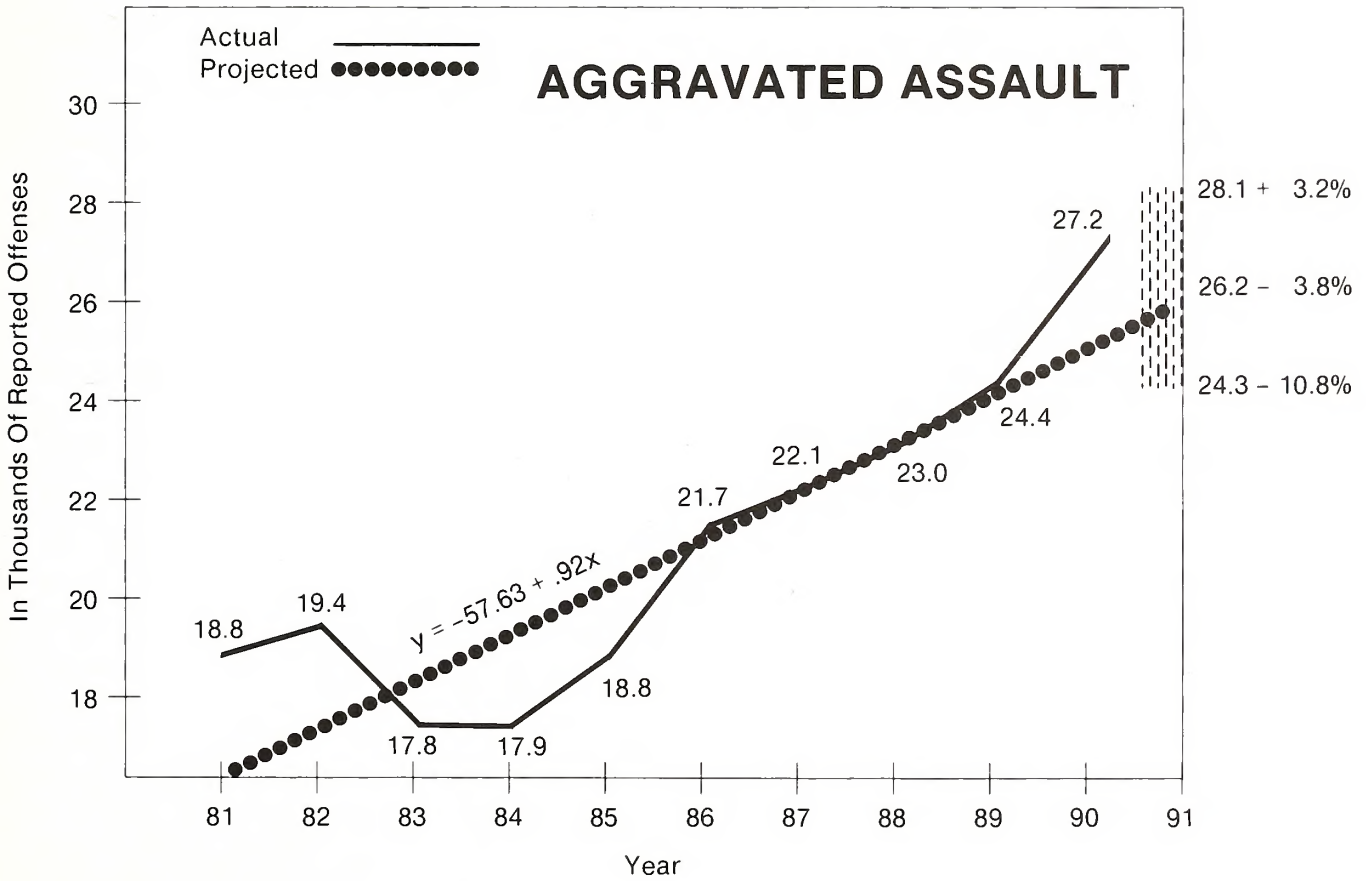

INDEX CRIME PROJECTIONS
1991

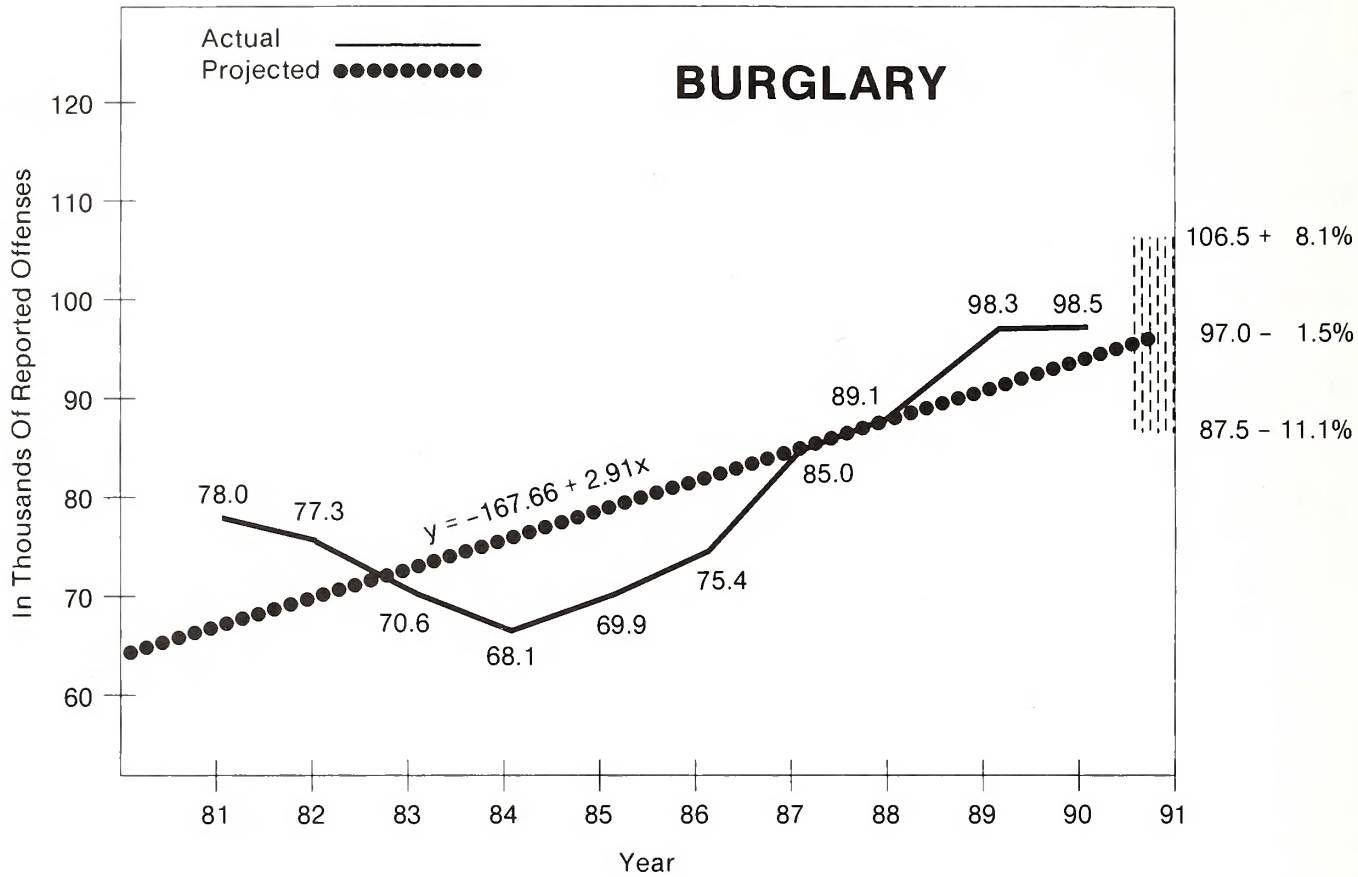

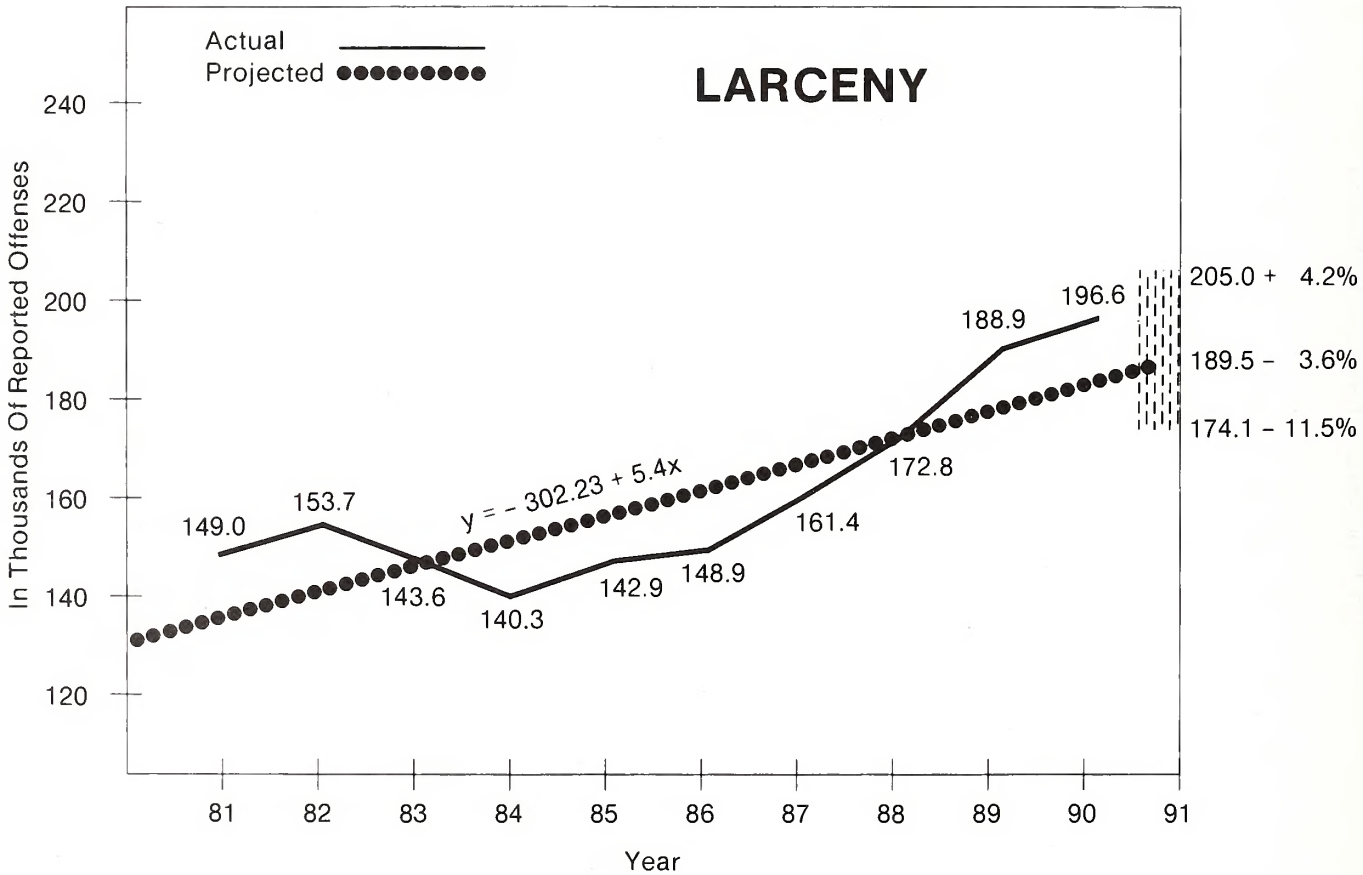

INDEX CRIME PROJECTIONS
1991

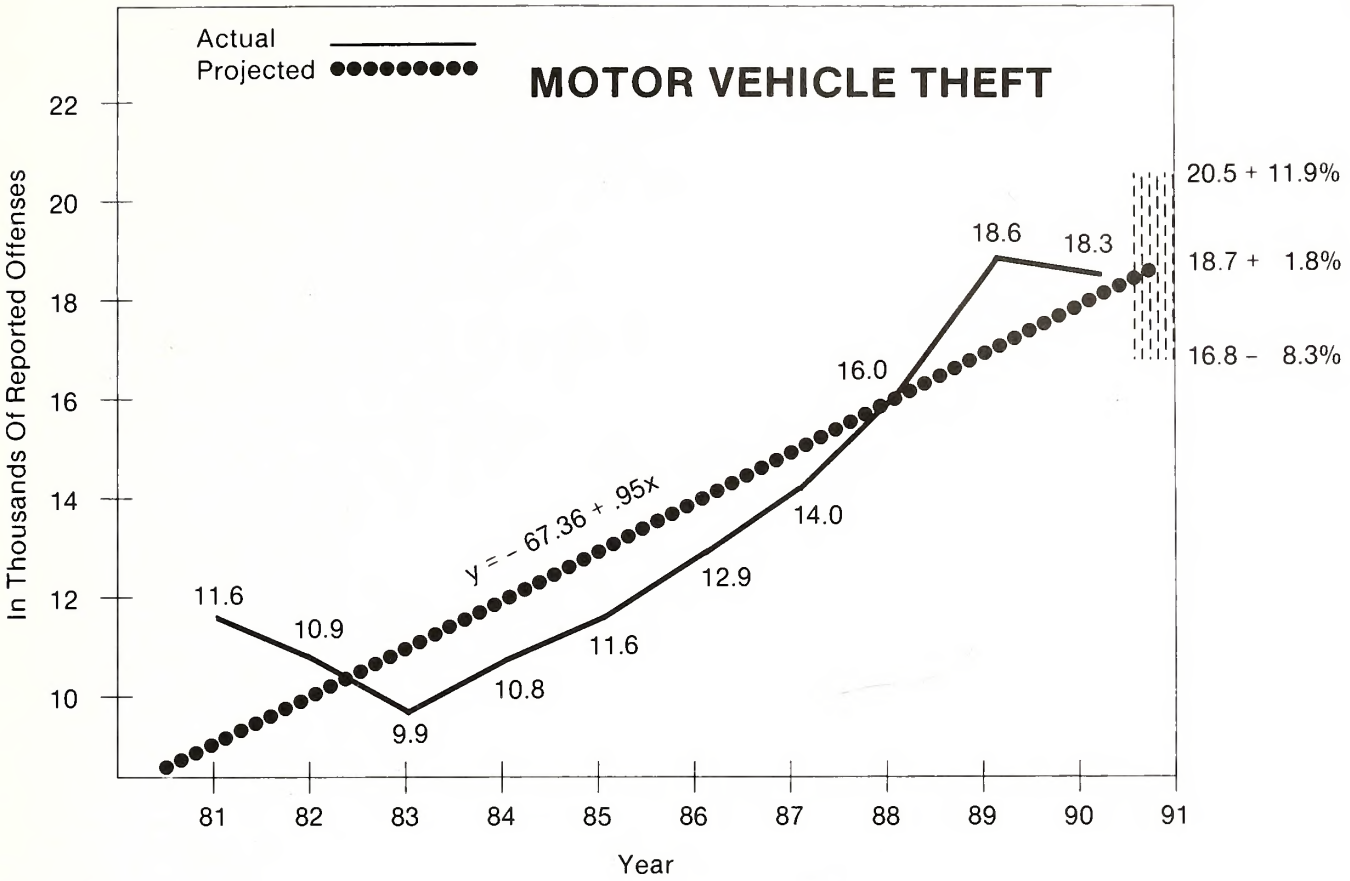

INDEX CRIME PROJECTION SUMMARY: 1990

Category	1990 # Offenses	1991 Projection		1991 Projected Range*	1991/1990 Projected % Change*
Murder	689	613	±	73	-21.6 to - 0.4
Rape	2,221	2,210	±	144	- 7.0 to + 6.0
Robbery	9,912	9,029	±	1,289	-21.9 to + 4.1
Agg. Assault	27,218	26,200	±	1,900	-10.8 to + 3.2
Burglary	98,534	97,000	±	9,500	-11.1 to + 8.1
Larveny	196,649	189,500	±	15,400	-11.5 to + 4.2
MV Theft	18,335	18,700	±	1,900	- 8.3 to +11.9
Violent Crime	20,040	38,000	±	3,200	-13.1 to + 3.1
Property Crime	313,518	305,200	±	26,400	-11.1 to + 5.8
Total Index	353,558	343,200	±	29,300	-11.2 to + 5.4

*At a 90% confidence level.

NORTH CAROLINA CONTRIBUTING AGENCY PROFILE

NORTH CAROLINA CONTRIBUTING AGENCY PROFILE

INTRODUCTION

The following tables contain statistical data contributed by N.C. law enforcement agencies for the years 1989 and 1990. Each county is listed alphabetically. Agencies within each county are listed in order of participation (Sheriff listed first). All data are final as of March 1, 1990. Please note that some 1989 data have been updated since the last annual release reflecting the addition of reports received after the 1989 publication deadline.

CRIME RATE

In Table 1 (pp. 74, 75) the crime rates per 100,000 population have been determined by dividing 100,000 by the estimated population and multiplying this factor by the total number of offenses reported in each instance. For example:

	Year		Total Index		Estimated Population
Agency A	1990		2,000		25,000
Computation:	100,000	÷	25,000	=	4.0∴
	4.0	x	2,000	=	8,000.0

Therefore, the rate per 100,000 population for Agency A's total index would equal 8,000.

CRIME INDEX

In Table II (pp. 76, 133) the CRIME INDEX TOTAL column reflects the addition of the seven index offenses which appear under the VIOLENT and NONVIOLENT (PROPERTY) CRIME headings. The number of reported arsons has not been included as part of the CRIME INDEX nor as part of the CRIME INDEX TOTAL nor as a fector in the crime rate calculations.

All county totals include those offenses reported by the Highway Patrol and the SBI divisions within them. The total number of offenses reported statewide by the Wildlife Commission is listed separately at the end of the tables.

PERCENT CHANGES

Space did not allow for the calculation of percent changes from year to year, but this change may be obtained simply by subtracting the smaller number from the larger number and dividing the difference by the 1989 figure. Multiply by 100 to change to % and determine the sign (plus or minus) by whether the number increased or decreased in 1990. For example:

	Year		Total Index		
Agency A	1989		1,500		
	1990		2,000		
Computation:	2,000	-	1,500	=	500∴
	500	÷	1,500	=	.333 (X 100) = 33.3%

Since the number of reported offenses increased in 1990 the % change would equal to +33 (rounded to the nearest whole number).

ARSON

CAUTION, Many N.C. law enforcement agencies do not routinely investigate the offense of arson unless this crime has been committed in conjunction with the occurrence of some other offense (such as murder, burglary, etc.). Arson investigation remains predominantly within the domain of fire services in North Carolina, and therefore many of these offenses occur and go unreported to local law enforcement.

Since the N.C. UCR Program does not collect statistics directly from the fire service community, the extent of arson as a crime problem in this state may be severely underestimated based upon the statistics contained in this Publication. The number of arsons reported as stated in these tables are only those of which N.C. law enforcement have been made aware.

MONTHS (MOS). ON FILE

The Months on File column indicates the number of months reported for each year on file at DCI. The History of Contributor Participation section in this publication charts the exact months by agency for which DCI is missing UCR data.

DEMOGRAPHIC DATA

The 1989 population estimates have been provided by the Governors Office and are based on the 1980 Census figures.

The 1990 population estimates have been provided by the Governors Office and are based on the 1980 Census figures.

The population of non-jurisdictional areas such as military installations and some universities have been subtracted from these estimates when necessary. The fact that these estimates do not take into account seasonal population fluctuations affects the crime rates of most resort and campus localities and should prompt cautions analysis of the date in these particular areas.

The crime statistics reported by an individual agency indicate what is happening in one particular area, but to make valid comparisons among a number of jurisdictions, communities need to be grouped together. It may be important to know how a city compares with cities of similar size, or how patterns of crime differ in various types of communities. For these reasons DCI has assigned a character designation to each jurisdiction according to those factors which go into defining an area as either urban or rural. A somewhat simplified concept of the Metropolitan Statistical Area (MSA) has been used for these differentiations and is outlined as follows:

COMMUNITY TYPE (CHARACTER)

Core City: Any city with a population of 50,000 or more that is within a MSA.
Suburban City: And city that is within a MSA exclusive of the core cities.
Suburban County: Any county that is within a MSA.

Rural Center: Any city with a population of 10,000 or more that is not within a MSA.
Rural City: Any city under 10,000 population and not within a MSA.
Rural County: Any county that is not within a MSA.

Obviously, these categories could be broken down further into even more specific community types employing a wide range of other data such as population density, projected growth, etc., but the designations outlined above will satisfactorily serve the purposes for which the statistical data have been intended.

EMPLOYEE DATA

The Police Employee data provided lists the number of those full-time sworn and civilian people employed at each agency as of October 31 of the year indicated. The number of parttime employees is not listed but is available upon request.

SPECIAL CHARACTERS

Variations in agency reporting have caused for special characters to be used in place of statistical data in some instances. The following legend translates these characters.

C - Indicates this area was covered by another agency for UCR purposes for all or most of the reporting year.

DNP - Did not participate in the UCR Program (for whatever year indicated).

NA - Not Applicable. This character was generally used whenever a reasonable crime rate could not be calculated.

No. Pop. - No population data was available for the year indicated.

(Pop.) - The population estimate for this jurisdiction was not included in the county or state totals because of non-UCR participation.

Some spaces were left BLANK for one of two reasons: (1) data would not be applicable in this instance (generally in those areas covered by another agency), or (2) data had not been received (do not assume, therefore, the number "zero" in blank spaces).

NOTE: All UCR data provided is actual. Estimates for 100% population coverage have not been used.

N.C. METROPOLITAN STATISTICAL AREAS

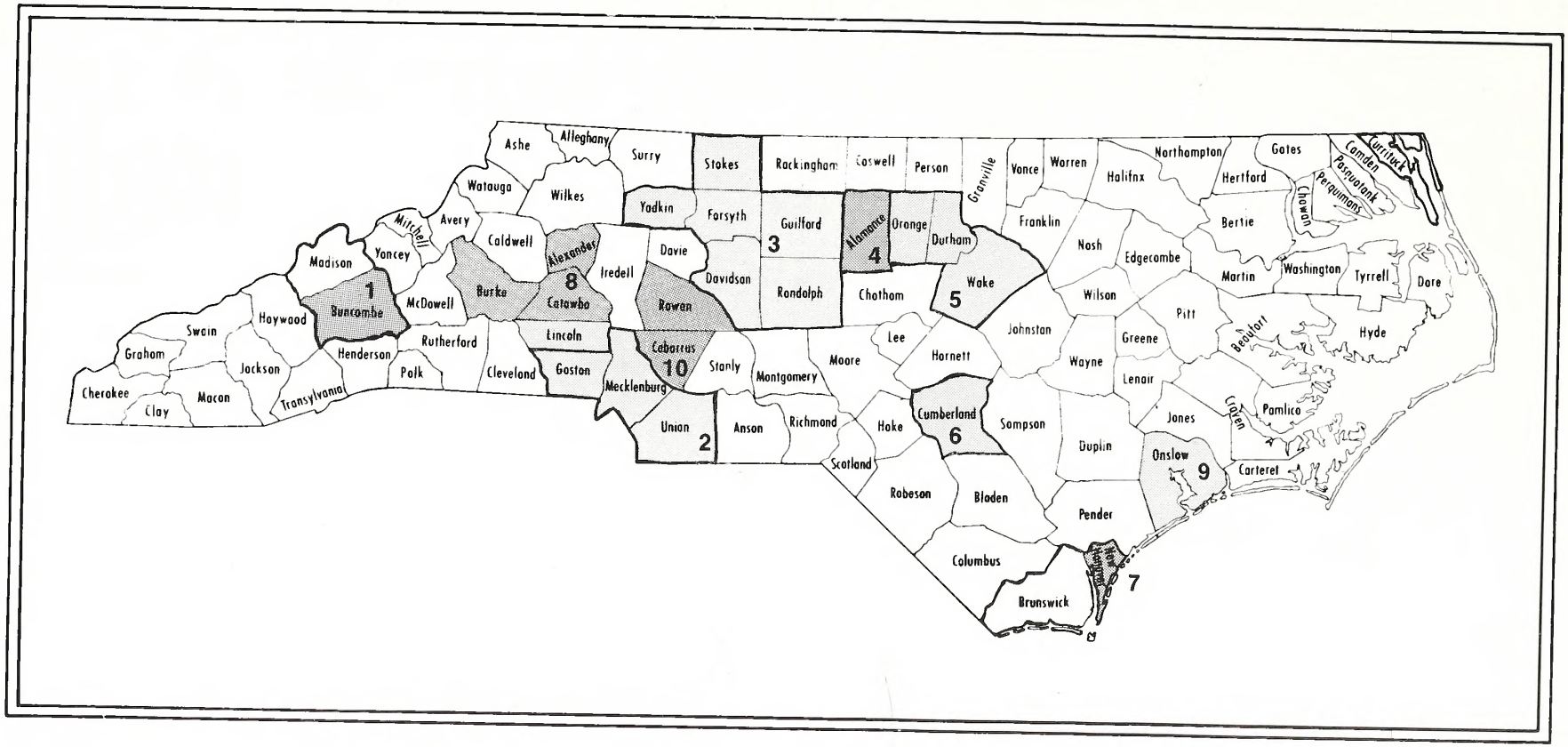

LEGEND:

1. Asheville (Buncombe)
2. Charlotte — Gastonia (Gaston, Lincoln, Mecklenburg, Union)
3. Greensboro — Winston-Salem — High Point
   (Davidson, Davie, Forsyth, Guilford, Randolph, Stokes, Yadkin)
4. Burlington (Alamance)
5. Raleigh — Durham (Durham, Franklin, Orange, Wake)
6. Fayetteville (Cumberland)
7. Wilmington (New Hanover)
8. Hickory (Alexander, Burke, Catawba)
9. Jacksonville (Onslow)
10. Salisbury — Concord (Cabarrus Rowan)

CRIME RATES PER 100,000 BY COUNTY

County	Year	Crime Rate	Violent Crime Rate	Non-Violent Crime Rate
	1989	**4,459**	408	4,051
Alamance	**1990**	**4,291**	**560**	**3,731**
	1989	2,050	87	1,963
Alexander	**1990**	**2,261**	**43**	**2,219**
	1989	2,129	540	1,589
Alleghany	**1990**	**1,922**	**400**	1,521
	1989	2,707	606	2,101
Anson	**1990**	**3,304**	**759**	**2,545**
	1989	1,537	158	1,379
Ashe	**1990**	**1,307**	**260**	**1,047**
	1989	1,582	271	1,311
Avery	**1990**	**1,582**	**280**	**1,302**
	1989	3,473	452	3,021
Beaufort	**1990**	**4,108**	**512**	**3,596**
	1989	1,844	309	1,535
Bertie	**1990**	**2,109**	**248**	**1,861**
	1989	3,349	698	2,651
Bladen	**1990**	**3,015**	**674**	**2,341**
	1989	1,326	69	1,257
Brunswick	**1990**	**1,943**	**129**	**1,814**
	1989	4,868	300	4,568
Buncombe	**1990**	**5,210**	**329**	**4,881**
	1989	2,899	220	2,679
Burke	**1990**	**2,974**	**216**	**2,758**
	1989	3,328	253	3,075
Cabarrus	**1990**	**3,313**	**346**	**2,967**
	1989	3,925	368	3,557
Caldwell	**1990**	**4,342**	**385**	**3,957**
	1989	1,010	50	960
Camden	**1990**	**1,015**	**64**	**951**
	1989	5,376	306	5,071
Carteret	**1990**	**4,951**	**309**	**4,642**
	1989	2,334	442	1,892
Caswell	**1990**	**2,167**	**279**	**1,887**
	1989	5,296	637	4,660
Catawba	**1990**	**5,682**	**727**	**4,955**
	1989	2,975	215	2,760
Chatham	**1990**	**3,463**	**248**	**3,214**
	1989	2,132	143	1,989
Cherokee	**1990**	**2,065**	**244**	**1,821**
	1989	3,921	467	3,454
Chowan	**1990**	**4,402**	**515**	**3,887**
	1989	1,114	27	1,086
Clay	**1990**	**1,182**	**28**	**1,154**
	1989	4,332	373	3,959
Cleveland	**1990**	**5,028**	**425**	**4,603**
	1989	3,921	391	3,530
Columbus	**1990**	**4,000**	**512**	**3,488**
	1989	5,433	599	4,835
Craven *	**1990**	**3,688**	**441**	**3,247**
	1989	9,804	1,102	8,702
Cumberland	**1990**	**9,994**	**1,173**	**8,822**
	1989	1,945	107	1,837
Currituck	**1990**	**2,342**	**77**	**2,265**
	1989	7,819	387	7,432
Dare	**1990**	**8,057**	**377**	**7,679**
	1989	3,733	221	3,512
Davidson	**1990**	**4,138**	**310**	**3,828**
	1989	2,553	223	2,331
Davie	**1990**	**2,593**	**158**	**2,435**
	1989	2,871	415	2,456
Duplin	**1990**	**3,408**	**394**	**3,014**
	1989	7,387	564	6,824
Durham	**1990**	**8,002**	**690**	**7,312**
	1989	6,334	568	5,767
Edgecombe	**1990**	**6,990**	**742**	**6,248**
	1989	6,918	941	5,977
Forsyth	**1990**	**7,147**	**909**	**6,238**
	1989	2,068	215	1,853
Franklin	**1990**	**2,706**	**229**	**2,477**
	1989	6,409	653	5,756
Gaston	**1990**	**7,450**	**766**	**6,684**
	1989	1,573	143	1,430
Gates	**1990**	**1,596**	**91**	**1,505**
*	1989	NA	NA	NA
Graham *	**1990**	**NA**	**NA**	**NA**
	1989	4,136	495	3,641
Granville	**1990**	**4,030**	**507**	**3,523**
	1989	1,867	116	1,751
Greene	**1990**	**2,215**	**97**	**2,118**
	1989	7,244	770	6,473
Guilford	**1990**	**7,257**	**843**	**6,414**
	1989	4,670	302	4,368
Halifax	**1990**	**4,881**	**301**	**4,580**
	1989	5,244	650	4,594
Harnett	**1990**	**5,653**	**970**	**4,683**
	1989	3,220	150	3,071
Haywood	**1990**	**3,537**	**173**	**3,363**
	1989	3,120	279	2,842
Henderson	**1990**	**3,024**	**266**	**2,758**
	1989	3,718	342	3,376
Hertford	**1990**	**3,727**	**397**	**3,330**
	1989	4,618	296	4,322
Hoke	**1990**	**3,889**	**272**	**3,617**
	1989	458	18	440
Hyde	**1990**	**564**	**35**	**528**
	1990	2,299	147	2,153
Iredell *	**1990**	**2,658**	**232**	**2,426**
	1989	2,556	140	2,416
Jackson	**1990**	**2,247**	**69**	**2,178**

*Incomplete reporting. See History of Contributor Participation Section for agencies which are missing months or did not report.

CRIME RATES PER 100,000 BY COUNTY

County	Year	Crime Rate	Violent Crime Rate	Non-Violent Crime Rate
	1989	4,743	335	4,408
Johnson	1990	4,590	408	4,182
	1989	1,990	437	1,554
Jones	1990	NA	NA	NA
	1989	6,676	582	6,095
Lee	1990	6,801	610	6,191
	1989	5,055	683	4,372
Lenoir	1990	4,168	703	3,465
	1989	2,702	200	2,503
Lincoln	1990	3,324	213	3,111
	1989	3,104	165	2,939
McDowell	1990	3,382	198	3,184
	1989	1,335	10	1,326
Macon	1990	1,178	8	1,170
*	1989	NA	NA	NA
Madison *	1990	NA	NA	NA
	1989	4,077	443	3,634
Martin	1990	4,662	576	4,086
	1989	11,678	1,700	9,978
Mecklenburg	1990	11,699	2,004	9,694
*	1989	NA	NA	NA
Mitchell *	1990	NA	NA	NA
	1989	3,077	256	2,821
Montgomery	1990	3,349	324	3,025
	1989	3,682	241	3,441
Moore	1990	3,420	259	3,161
	1989	3,153	214	2,939
Nash	1990	3,172	164	3,008
	1989	8,567	647	7,920
New Hanover	1990	8,828	763	8,065
	1989	1,960	408	1,551
Northampton	1990	2,025	396	1,629
	1989	5,305	438	4,867
Onslow	1990	5,200	376	4,824
	1989	6,311	349	5,962
Orange	1990	6,135	429	5,705
	1989	1,566	82	1,485
Pamlico	1990	1,680	100	1,580
	1989	3,884	824	3,059
Pasquotank	1990	4,474	986	3,488
*	1989	2,658	285	2,373
Pender *	1990	1,283	28	1,255
	1989	2,085	172	1,912
Perquimans	1990	2,033	229	1,804
	1989	3,310	691	2,619
Person	1990	3,758	827	2,931
	1989	5,539	605	4,935
Pitt	1990	6,338	746	5,591
	1989	1,202	48	1,155
Polk	1990	1,376	180	1,197

County	Year	Crime Rate	Violent Crime Rate	Non-Violent Crime Rate
	1989	2,917	197	2,719
Randolph	1990	2,968	180	2,788
	1989	4,193	567	3,626
Richmond	1990	4,233	601	3,632
	1989	3,852	508	3,345
Robeson	1990	3,839	425	3,414
	1989	3,972	584	3,388
Rockingham	1990	3,555	486	3,070
	1989	4,406	265	4,141
Rowan	1990	4,638	360	4,278
	1989	2,636	238	2,399
Rutherford	1990	3,432	297	3,135
	1989	3,668	375	3,293
Sampson	1990	3,160	356	2,804
	1989	5,430	332	5,098
Scotland	1990	5,522	350	5,171
	1989	2,408	214	2,194
Stanly *	1990	1,065	110	955
	1989	2,628	219	2,409
Stokes	1990	2,630	318	2,312
	1989	2,223	172	2,051
Surry	1990	2,898	221	2,678
	1989	1,426	251	1,176
Swain *	1990	827	175	652
	1989	1,634	218	1,417
Transylvania	1990	1,762	167	1,595
	1989	1,514	244	1,270
Tyrrell	1990	1,930	334	1,597
	1989	3,888	276	3,612
Union	1990	4,005	409	3,596
	1989	6,949	779	6,170
Vance	1990	6,509	687	5,822
	1989	5,678	437	5,241
Wake	1990	5,359	408	4,951
	1989	2,354	146	2,207
Warren	1990	1,446	108	1,338
	1989	3,819	1,100	2,719
Washington	1990	4,708	1,186	3,523
	1989	3,645	186	3,459
Watauga	1990	3,370	174	3,195
	1989	5,934	746	5,188
Wayne	1990	6,201	750	5,451
	1989	2,350	181	2,169
Wilkes	1990	2,379	206	2,173
	1989	7,089	784	6,306
Wilson	1990	8,005	1,082	6,923
	1990	1,776	81	1,695
Yadkin	1990	2,007	101	1,906
	1989	91	7	84
Yancey	1990	105	14	91
	1989	5,395	566	4,829
State	1990	5,519	625	4,894

*Incomplete reporting. See History of Contributor Participation Section for agencies which are missing months or did not report.

AGENCY PROFILE

CONTRIBUTOR	YEAR	Mos. on File	Crime Index Total	Violent Crime Total	Violent Crimes: Murder	Forcible Rape	Robbery	Aggravated Assault
	1989	12	1210	82	2	9	10	61
Alamance County Sheriff	**1990**	**12**	**1061**	**95**	**8**	**7**	**14**	**66**
	1989	12	2559	265	2	14	53	196
Burlington	**1990**	**12**	**2817**	**430**	**5**	**13**	**50**	**362**
	1989	12	225	13	0	2	3	8
Elon College	**1990**	**12**	**220**	**20**	**0**	**0**	**0**	**20**
	1989	12	484	39	1	1	6	31
Graham	**1990**	**3**	**171**	**18**	**0**	**0**	**1**	**17**
	1989	12	128	22	0	1	3	18
Mebane	**1990**	**12**	**191**	**17**	**0**	**2**	**3**	**12**
	1989		DNP					
Haw River	**1990**		**DNP**					
	1989	12	0	0	0	0	0	0
Highway Patrol	**1990**	**12**	**2**	**2**	**0**	**0**	**0**	**2**
	1989		4606	421	5	27	75	314
TOTAL ALAMANCE	**1990**		**4462**	**582**	**13**	**22**	**68**	**479**
	1989	12	488	19	0	3	1	15
Alexander County Sheriff	**1990**	**12**	**545**	**10**	**3**	**1**	**1**	**5**
	1989	12	76	4	0	0	1	3
Taylorsville	**1990**	**12**	**89**	**2**	**0**	**1**	**0**	**1**
	1989	12	1	1	0	0	0	1
Highway Patrol	**1990**	**12**	**0**	**0**	**0**	**0**	**0**	**0**
	1989		565	24	0	3	2	19
TOTAL ALEXANDER	**1990**		**634**	**12**	**3**	**2**	**1**	**6**
	1989	12	126	30	1	1	0	28
Alleghany County Sheriff	**1990**	**11**	**110**	**31**	**0**	**1**	**0**	**30**
	1989	12	80	23	0	0	1	22
Sparta	**1990**	**12**	**81**	**9**	**0**	**0**	**0**	**9**
	1989	12	3	0	0	0	0	0
Stone Mountain State Park	**1990**	**12**	**1**	**0**	**0**	**0**	**0**	**0**
	1989		209	53	1	1	1	50
TOTAL ALLEGHANY	**1990**		**192**	**40**	**0**	**1**	**0**	**39**
	1989	11	488	99	2	7	5	85
Anson County Sheriff	**1990**	**11**	**589**	**134**	**6**	**3**	**4**	**121**
	1989	12	187	52	2	1	4	45
Wadesboro	**1990**	**12**	**215**	**50**	**0**	**0**	**3**	**47**
	1989		DNP					
Lilesville	**1990**		**DNP**					
	1989		NO PD					
Morven	**1990**	**5**	**18**	**4**	**0**	**0**	**0**	**4**
	1989		DNP					
Polkton	**1990**		**DNP**					
	1989	12	0	0	0	0	0	0
Highway Patrol	**1990**	**12**	**1**	**1**	**0**	**0**	**0**	**1**
	1989		675	151	4	8	9	130
TOTAL ANSON	**1990**		**823**	**189**	**6**	**3**	**7**	**173**
	1989	12	249	30	0	0	0	30
Ashe County Sheriff	**1990**	**12**	**229**	**53**	**2**	**4**	**0**	**47**
	1989	12	77	6	0	0	0	6
West Jefferson	**1990**	**12**	**58**	**5**	**0**	**1**	**1**	**3**
	1989	12	35	1	0	0	0	1
Jefferson	**1990**	**12**	**19**	**2**	**0**	**1**	**1**	**0**

(continued)

	Property Crimes			*	Demographic Data		Fulltime Police Employee Data			
							Sworn Officers			
Property Crime Total	Breaking and Entering	Larceny	Motor Vehicle Theft	Arson	UCR Estimated Population Coverage	Character	Male	Female	Civilians	Total
1128	390	682	56	4	45114		52	12	23	87
966	**386**	**520**	**60**	**7**	**44770**	S. County	**54**	**13**	**35**	**102**
2294	465	1713	116	16	39043		84	9	25	118
2387	**418**	**1836**	**133**	**5**	**39632**	S. City	**85**	**9**	**26**	**120**
212	50	160	2	0	4296		7	2	1	10
200	**53**	**145**	**2**	**1**	**4337**	S. City	**7**	**2**	**1**	**10**
445	101	330	14	0	10150		19	1	2	22
153	**37**	**108**	**8**	**0**	**10362**	S. City	**19**	**1**	**2**	**22**
106	27	77	2	1	4695		9	0	3	12
174	**38**	**121**	**15**	**1**	**4887**	S. City	**10**	**0**	**3**	**13**
					(2140)		6	0	0	6
					(2193)	DNP	**6**	**0**	**0**	**6**
0	0	0	0	0						
0	**0**	**0**	**0**	**0**		State				
4185	1033	2962	190	21	103298		177	24	54	255
3880	**932**	**2730**	**218**	**14**	**103988**	Suburban	**181**	**25**	**67**	**273**
469	241	205	23	4	26193		14	1	10	25
535	**271**	**241**	**23**	**0**	**26639**	S. County	**13**	**2**	**10**	**25**
72	27	38	7	0	1370		7	0	0	7
87	**19**	**63**	**5**	**3**	**1396**	S. City	**7**	**1**	**0**	**8**
0	0	0	0	0						
0	**0**	**0**	**0**	**0**		State				
541	268	243	30	4	27563		21	1	10	32
622	**290**	**304**	**28**	**3**	**28035**	Suburban	**20**	**3**	**10**	**33**
96	40	54	2	1	7690		9	1	4	14
79	**37**	**38**	**4**	**0**	**7812**	R. County	**10**	**1**	**4**	**15**
57	13	38	6	1	2129		5	0	0	5
72	**21**	**47**	**4**	**0**	**2180**	R. City	**5**	**0**	**0**	**5**
3	0	3	0	0	0		2	0	0	2
1	**0**	**1**	**0**	**0**	**0**	State	**2**	**0**	**0**	**2**
156	53	95	8	2	9819		16	1	4	21
152	**58**	**86**	**8**	**0**	**9992**	Rural	**17**	**1**	**4**	**22**
389	190	174	25	5	20541		15	1	5	21
455	**215**	**209**	**31**	**3**	**19698**	R. County	**16**	**1**	**5**	**22**
135	53	77	5	1	4394		16	1	5	22
165	**71**	**90**	**4**	**0**	**4378**	R. City	**16**	**1**	**5**	**22**
					(591)		1	1	0	2
					(600)	DNP	**0**	**1**	**0**	**1**
							0	0	0	0
14	**6**	**8**	**0**	**0**	**832**	R. City	**1**	**0**	**0**	**1**
					(713)		1	0	0	1
					(713)	DNP	**1**	**0**	**0**	**1**
0	0	0	0	0						
0	**0**	**0**	**0**	**0**		State				
524	243	251	30	6	24935		33	3	10	46
634	**292**	**307**	**35**	**3**	**24908**	Rural	**34**	**3**	**10**	**47**
219	83	122	14	3	21285		13	1	9	23
176	**81**	**85**	**10**	**1**	**21143**	R. County	**13**	**1**	**9**	**23**
71	7	59	5	0	1009		5	0	0	5
53	**17**	**29**	**7**	**0**	**1017**	R. City	**6**	**0**	**0**	**6**
34	4	28	2	0	1194		2	0	0	2
17	**3**	**13**	**1**	**0**	**1326**	R. City	**3**	**0**	**0**	**3**

* The arson totals shown have not been included as part of the crime index.

AGENCY PROFILE

CONTRIBUTOR	YEAR	Mos. on File	Crime Index Total	Violent Crime Total	Violent Crimes: Murder	Forcible Rape	Robbery	Aggravated Assault
(Ashe County Continued)	1989	3	0	0	0	0	0	0
New River/Mt. Jeffers State Park	**1990**	**12**	**0**	**0**	**0**	**0**	**0**	**0**
	1989	12	0	0	0	0	0	0
Highway Patrol	**1990**	**12**	**1**	**1**	**0**	**0**	**0**	**1**
	1989		361	37	0	0	0	37
TOTAL ASHE	**1990**		**307**	**61**	**2**	**6**	**2**	**51**
	1989	12	138	37	0	0	0	37
Avery County Sheriff	**1990**	**12**	**144**	**35**	**1**	**0**	**0**	**34**
	1989	12	16	5	0	0	0	5
Newland	**1990**	**12**	**19**	**4**	**0**	**0**	**0**	**4**
	1989	12	58	0	0	0	0	0
Banner Elk	**1990**	**12**	**39**	**2**	**0**	**0**	**0**	**2**
	1989		Cover					
Elk Park	**1990**		**Cover**					
	1989	6	12	0	0	0	0	0
Beech Mountain	**1990**	**12**	**27**	**1**	**0**	**0**	**0**	**1**
	1989	10	21	0	0	0	0	0
Sugar Mountain	**1990**	**12**	**20**	**2**	**0**	**0**	**0**	**2**
	1989		245	42	0	0	0	42
TOTAL AVERY	**1990**		**249**	**44**	**1**	**0**	**0**	**43**
	1989	12	661	70	1	8	7	54
Beaufort County Sheriff	**1990**	**12**	**742**	**67**	**0**	**4**	**5**	**58**
	1989	12	650	92	0	2	18	72
Washington	**1990**	**12**	**749**	**108**	**3**	**1**	**36**	**68**
	1989		NO PD					
Aurora	**1990**	**9**	**13**	**2**	**0**	**0**	**0**	**2**
	1989	12	134	26	0	0	0	26
Belhaven	**1990**	**12**	**189**	**34**	**1**	**3**	**3**	**27**
	1989		DNP					
Chocowinity	**1990**		**DNP**					
	1989	3	0	0	0	0	0	0
Goose Creek State Park	**1990**	**12**	**0**	**0**	**0**	**0**	**0**	**0**
	1989		Cover					
Beaufort County ABC	**1990**		**Cover**					
	1989		1445	188	1	10	25	152
TOTAL BEAUFORT	**1990**		**1693**	**211**	**4**	**8**	**44**	**155**
	1989	12	302	55	3	2	3	47
Bertie County Sheriff	**1990**	**12**	**322**	**38**	**2**	**1**	**2**	**33**
	1989	12	8	1	0	0	0	1
Aulander	**1990**	**4**	**8**	**4**	**1**	**0**	**0**	**3**
	1989	12	74	8	2	1	0	5
Windsor	**1990**	**12**	**98**	**9**	**0**	**0**	**1**	**8**
	1989	12	4	1	0	0	0	1
Lewiston	**1990**	**7**	**15**	**1**	**0**	**0**	**1**	**0**
	1989		Cover					
Askewville	**1990**		**Cover**					
	1989		388	65	5	3	3	54
TOTAL BERTIE	**1990**		**443**	**52**	**3**	**1**	**4**	**44**
	1989	12	788	147	1	9	8	129
Bladen County Sheriff	**1990**	**12**	**764**	**162**	**4**	**10**	**10**	**138**
	1989	12	38	36	0	0	1	35
Bladenboro	**1990**	**12**	**24**	**22**	**0**	**0**	**0**	**22**

(continued)

	Property Crimes			*	Demographic Data		Fulltime Police Employee Data			
							Sworn Officers			
Property Crime Total	Breaking and Entering	Larceny	Motor Vehicle Theft	Arson	UCR Estimated Population Coverage	Character	Male	Female	Civilians	Total
0	0	0	0	0	0		3	1	0	4
0	**0**	**0**	**0**	**0**	**0**	State	**2**	**0**	**4**	**6**
0	0	0	0	0						
0	**0**	**0**	**0**	**0**		State				
324	94	209	21	3	23488		23	2	9	34
246	**101**	**127**	**18**	**1**	**23486**	Rural	**24**	**1**	**13**	**38**
101	56	37	8	0	13243		17	2	8	27
109	**48**	**54**	**7**	**0**	**13347**	R. County	**19**	**2**	**6**	**27**
11	3	8	0	0	771		4	0	0	4
15	**10**	**5**	**0**	**1**	**783**	R. City	**4**	**0**	**0**	**4**
58	26	32	0	0	1161		4	0	0	4
37	**9**	**25**	**3**	**0**	**1213**	R. City	**5**	**0**	**0**	**5**
							1	0	0	1
						Cover	**1**	**0**	**0**	**1**
12	5	7	0	0	262		7	1	5	13
26	**23**	**3**	**0**	**0**	**275**	R. City	**7**	**1**	**5**	**13**
21	3	18	0	1	49		5	1	0	6
18	**6**	**11**	**1**	**0**	**123**	R. City	**5**	**1**	**0**	**6**
203	93	102	8	1	15486		38	4	13	55
205	**96**	**98**	**11**	**1**	**15741**	Rural	**41**	**4**	**11**	**56**
591	312	237	42	3	29614		25	2	17	44
675	**345**	**288**	**42**	**6**	**28494**	R. County	**23**	**2**	**19**	**44**
558	134	396	28	14	9573		23	2	3	28
641	**115**	**511**	**15**	**5**	**9622**	R. City	**24**	**2**	**3**	**29**
							0	0	0	0
11	**9**	**2**	**0**	**0**	**710**	R. City	**1**	**0**	**0**	**1**
108	31	74	3	3	2416		7	2	1	10
155	**51**	**100**	**4**	**0**	**2385**	R. City	**8**	**2**	**1**	**11**
					(829)		1	0	0	1
					(1027)	DNP	**1**	**0**	**0**	**1**
0	0	0	0	0	0		3	0	0	3
0	**0**	**0**	**0**	**0**	**0**	State	**3**	**0**	**0**	**3**
							1	0	0	1
						Cover	**1**	**0**	**0**	**1**
1257	477	707	73	20	41603		60	6	21	87
1482	**520**	**901**	**61**	**11**	**41211**	Rural	**61**	**6**	**23**	**90**
247	136	97	14	4	16587		10	2	5	17
284	**140**	**125**	**19**	**1**	**16530**	R. County	**11**	**2**	**5**	**18**
7	4	3	0	0	1337		1	0	0	1
4	**0**	**4**	**0**	**0**	**1366**	R. City	**0**	**0**	**0**	**0**
66	19	45	2	0	2412		6	0	0	6
89	**22**	**66**	**1**	**0**	**2408**	R. City	**6**	**0**	**0**	**6**
3	3	0	0	0	702		1	0	1	2
14	**14**	**0**	**0**	**0**	**705**	R. City	**1**	**0**	**1**	**2**
							0	0	0	0
						Cover	**0**	**0**	**0**	**0**
323	162	145	16	4	21038		18	2	6	26
391	**176**	**195**	**20**	**1**	**21009**	Rural	**18**	**2**	**6**	**26**
641	308	301	32	32	24647		27	0	14	41
602	**314**	**244**	**44**	**22**	**24543**	R. County	**28**	**0**	**19**	**47**
2	1	0	1	0	1519		5	0	0	5
2	**1**	**1**	**0**	**0**	**1513**	R. City	**4**	**0**	**0**	**4**

* The arson totals shown have not been included as part of the crime index.

AGENCY PROFILE

CONTRIBUTOR	YEAR	Mos. on File	Crime Index Total	Violent Crime Total	Violent Crimes: Murder	Forcible Rape	Robbery	Aggravated Assault
(Bladen County Continued)	1989	12	168	31	0	0	4	27
Elizabethtown	**1990**	**12**	**115**	**21**	**1**	**2**	**4**	**14**
	1989	11	42	2	0	0	1	1
White Lake	**1990**	**12**	**30**	**3**	**0**	**0**	**0**	**3**
	1989	3	0	0	0	0	0	0
Jones Lake State Park	**1990**	**12**	**1**	**0**	**0**	**0**	**0**	**0**
	1989	12	0	0	0	0	0	0
Singletary Lake Group Camp	**1990**	**12**	**0**	**0**	**0**	**0**	**0**	**0**
	1989	12	0	0	0	0	0	0
Highway Patrol	**1990**	**12**	**1**	**1**	**0**	**0**	**0**	**1**
	1989		1036	216	1	9	14	192
TOTAL BLADEN	**1990**		**935**	**209**	**5**	**12**	**14**	**178**
	1989	12	259	15	0	0	8	7
Brunswick County Sheriff	**1990**	**12**	**411**	**17**	**2**	**0**	**7**	**8**
	1989	12	215	3	1	0	0	2
Long Beach	**1990**	**12**	**252**	**13**	**0**	**1**	**0**	**12**
	1989		DNP					
Shallotte	**1990**	**2**	**25**	**5**	**0**	**0**	**1**	**4**
	1989	12	73	13	0	3	1	9
Southport	**1990**	**12**	**95**	**24**	**0**	**0**	**1**	**23**
	1989	12	37	0	0	0	0	0
Holden Beach	**1990**	**11**	**38**	**0**	**0**	**0**	**0**	**0**
	1989	12	39	0	0	0	0	0
Boiling Spring Lakes	**1990**	**12**	**43**	**4**	**0**	**0**	**0**	**4**
	1989		DNP					
Yaupon Beach	**1990**		**DNP**					
	1989	12	13	0	0	0	0	0
Sunset Beach	**1990**	**1**	**0**	**0**	**0**	**0**	**0**	**0**
	1989		DNP					
Ocean Isle Beach	**1990**	**12**	**117**	**2**	**0**	**0**	**1**	**1**
	1989		DNP					
Caswell Beach	**1990**		**DNP**					
	1989		DNP					
Bald Head Island	**1990**		**Cover**					
	1989	12	2	2	0	0	0	2
Highway Patrol	**1990**	**12**	**0**	**0**	**0**	**0**	**0**	**0**
	1989		638	33	1	3	9	20
TOTAL BRUNSWICK	**1990**		**981**	**65**	**2**	**1**	**10**	**52**
	1989	12	2550	118	2	13	25	78
Buncombe County Sheriff	**1990**	**12**	**2745**	**160**	**4**	**23**	**21**	**112**
	1989	12	5652	383	10	40	145	188
Asheville	**1990**	**12**	**6216**	**404**	**7**	**34**	**148**	**215**
	1989	11	60	5	0	0	1	4
Black Mountain	**1990**	**12**	**83**	**7**	**0**	**0**	**2**	**5**
	1989		DNP					
Biltmore Forest	**1990**		**DNP**					
	1989	1	0	0	0	0	0	0
Weaverville	**1990**	**12**	**0**	**0**	**0**	**0**	**0**	**0**
	1989	9	13	0	0	0	0	0
Montreat	**1990**	**12**	**19**	**0**	**0**	**0**	**0**	**0**
	1989	10	24	6	0	1	2	3
Woodfin	**1990**	**12**	**0**	**0**	**0**	**0**	**0**	**0**

(continued)

	Property Crimes			*	Demographic Data		Fulltime Police Employee Data			
Property Crime Total	Breaking and Entering	Larceny	Motor Vehicle Theft	Arson	UCR Estimated Population Coverage	Character	Sworn Officers Male	Sworn Officers Female	Civilians	Total
137	38	95	4	0	3581		10	0	1	11
94	**33**	**58**	**3**	**0**	**3658**	R. City	**12**	**0**	**1**	**13**
40	13	26	1	1	1185		4	0	0	4
27	**8**	**18**	**1**	**0**	**1297**	R. City	**4**	**0**	**0**	**4**
0	0	0	0	0	0		2	0	1	3
1	**0**	**1**	**0**	**0**	**0**	State	**2**	**1**	**1**	**4**
0	0	0	0	0	0		2	1	2	5
0	**0**	**0**	**0**	**0**	**0**	State	**3**	**1**	**2**	**6**
0	0	0	0	0						
0	**0**	**0**	**0**	**0**		State				
820	360	422	38	33	30932		50	1	18	69
726	**356**	**322**	**48**	**22**	**31011**	Rural	**53**	**2**	**23**	**78**
244	91	126	27	0	38753		38	9	17	64
394	**194**	**156**	**44**	**0**	**39550**	R. County	**44**	**9**	**18**	**71**
212	111	93	8	2	3280		8	2	4	14
239	**114**	**116**	**9**	**0**	**3210**	R. City	**11**	**2**	**4**	**17**
					(1393)		7	0	0	7
20	**5**	**13**	**2**	**0**	**1459**	R. City	**6**	**1**	**0**	**7**
60	17	41	2	2	3708		5	1	3	9
71	**18**	**52**	**1**	**0**	**3568**	R. City	**8**	**0**	**4**	**12**
37	8	29	0	0	383		6	0	0	6
38	**6**	**32**	**0**	**0**	**382**	R. City	**5**	**0**	**0**	**5**
39	23	15	1	0	1524		3	1	0	4
39	**17**	**17**	**5**	**0**	**1464**	R. City	**3**	**1**	**0**	**4**
					(893)		3	0	0	3
					(877)	DNP	**4**	**0**	**0**	**4**
13	4	9	0	0	475		4	1	0	5
0	**0**	**0**	**0**	**0**	**462**	R. City	**3**	**2**	**0**	**5**
					(377)		6	0	0	6
115	**41**	**73**	**1**	**0**	**400**	R. City	**6**	**0**	**0**	**6**
					(170)		2	0	0	2
					(163)	DNP	**1**	**0**	**0**	**1**
							4	0	0	4
						Cover	**4**	**0**	**0**	**4**
0	0	0	0	0						
0	**0**	**0**	**0**	**0**		State				
605	254	313	38	4	48123		82	14	24	120
916	**395**	**459**	**62**	**0**	**50495**	Rural	**95**	**15**	**26**	**136**
2432	1099	1138	195	28	94353		114	8	37	159
2585	**1096**	**1282**	**207**	**0**	**96151**	S. County	**109**	**16**	**42**	**167**
5269	1274	3600	395	7	63619		116	24	35	175
5812	**1573**	**3856**	**383**	**0**	**62661**	Core City	**120**	**23**	**36**	**179**
55	28	22	5	0	6534		12	0	3	15
76	**37**	**36**	**3**	**0**	**7597**	S. City	**13**	**0**	**4**	**17**
					(1615)		9	1	5	15
					(1634)	DNP	**9**	**1**	**5**	**15**
0	0	0	0	0	2326		7	0	0	7
0	**0**	**0**	**0**	**0**	**2429**	S. City	**6**	**0**	**1**	**7**
13	8	4	1	0	693		5	0	0	5
19	**12**	**6**	**1**	**0**	**729**	S. City	**0**	**0**	**0**	**0**
18	7	7	4	0	3382		6	0	0	6
0	**0**	**0**	**0**	**0**	**3607**	S. City	**7**	**0**	**0**	**7**

* The arson totals shown have not been included as part of the crime index.

AGENCY PROFILE

CONTRIBUTOR	YEAR	Mos. on File	Crime Index Total	Violent Crime Total	Violent Crimes: Murder	Forcible Rape	Robbery	Aggravated Assault
(Buncombe County Continued)	1989	11	52	0	0	0	0	0
UNC-Asheville	**1990**	**9**	**6**	**0**	**0**	**0**	**0**	**0**
	1989	0	0	0	0	0	0	0
Dept. Human Resources	**1990**	**12**	**0**	**0**	**0**	**0**	**0**	**0**
	1989	12	0	0	0	0	0	0
SBI	**1990**	**12**	**0**	**0**	**0**	**0**	**0**	**0**
	1989	12	3	3	0	0	0	3
Highway Patrol	**1990**	**12**	**2**	**2**	**0**	**0**	**0**	**2**
	1989		8354	515	12	54	173	276
TOTAL BUNCOMBE	**1990**		**9071**	**573**	**11**	**57**	**171**	**334**
	1989	12	1196	94	5	9	8	72
Burke County Sheriff	**1990**	**12**	**1078**	**98**	**7**	**8**	**13**	**70**
	1989	12	833	54	1	4	8	41
Morganton	**1990**	**12**	**968**	**51**	**0**	**4**	**14**	**33**
	1989	12	151	16	0	1	1	14
Valdese	**1990**	**12**	**157**	**12**	**1**	**1**	**0**	**10**
	1989	11	21	3	0	1	0	2
Drexel	**1990**	**12**	**25**	**1**	**0**	**0**	**0**	**1**
	1989		DNP					
Glen Alpine	**1990**		**DNP**					
	1989	0	0	0	0	0	0	0
South Mountain State Park	**1990**	**12**	**1**	**0**	**0**	**0**	**0**	**0**
	1989		DNP					
Morganton ABC	**1990**		**DNP**					
	1989	12	0	0	0	0	0	0
SBI	**1990**	**12**	**0**	**0**	**0**	**0**	**0**	**0**
	1989		2201	167	6	15	17	129
TOTAL BURKE	**1990**		**2229**	**162**	**8**	**13**	**27**	**114**
	1989	12	1058	28	1	3	16	8
Cabarrus County Sheriff	**1990**	**12**	**1022**	**30**	**2**	**4**	**13**	**11**
	1989	12	1434	112	5	3	23	81
Concord	**1990**	**12**	**1487**	**164**	**3**	**2**	**29**	**130**
	1989	12	1034	128	3	7	26	92
Kannapolis	**1990**	**12**	**1055**	**178**	**2**	**4**	**31**	**141**
	1989		3526	268	9	13	65	181
TOTAL CABARRUS	**1990**		**3564**	**372**	**7**	**10**	**73**	**282**
	1989	12	1319	120	8	8	11	93
Caldwell County Sheriff	**1990**	**12**	**1442**	**124**	**9**	**10**	**13**	**92**
	1989	12	112	8	0	0	0	8
Granite Falls	**1990**	**12**	**160**	**18**	**2**	**0**	**0**	**16**
	1989	12	1250	125	1	4	25	95
Lenoir	**1990**	**12**	**1401**	**129**	**1**	**7**	**23**	**98**
	1989	12	34	7	0	2	0	5
Rhodhiss	**1990**	**9**	**11**	**1**	**0**	**1**	**0**	**0**
	1989	12	99	4	0	0	0	4
Hudson	**1990**	**12**	**99**	**3**	**0**	**1**	**0**	**2**
	1989	12	0	0	0	0	0	0
SBI	**1990**	**12**	**0**	**0**	**0**	**0**	**0**	**0**
	1989	12	0	0	0	0	0	0
Highway Patrol	**1990**	**12**	**1**	**1**	**0**	**0**	**0**	**1**
	1989		2814	264	9	14	36	205
TOTAL CALDWELL	**1990**		**3114**	**276**	**12**	**19**	**36**	**209**

	Property Crimes			*	Demographic Data		Fulltime Police Employee Data			
							Sworn Officers			
Property Crime Total	Breaking and Entering	Larceny	Motor Vehicle Theft	Arson	UCR Estimated Population Coverage	Character	Male	Female	Civilians	Total
52	5	47	0	0	676		5	1	0	6
6	**2**	**4**	**0**	**0**	**772**	Campus	**5**	**0**	**1**	**6**
0	0	0	0	0	0		9	1	1	11
0	**0**	**0**	**0**	**0**	**0**	State	**10**	**0**	**1**	**11**
0	0	0	0	2						
0	**0**	**0**	**0**	**0**		State				
0	0	0	0	0						
0	**0**	**0**	**0**	**0**		State				
7839	2421	4818	600	33	171583		283	35	81	399
8498	**2720**	**5184**	**594**	**0**	**173946**	Surburban	**279**	**40**	**90**	**409**
1102	540	484	78	13	55018		39	2	20	61
980	**468**	**455**	**57**	**0**	**53460**	S. County	**39**	**2**	**20**	**61**
779	181	556	42	5	15139		63	5	14	82
917	**172**	**693**	**52**	**0**	**15681**	S. City	**62**	**8**	**21**	**91**
135	46	79	10	0	4189		10	0	1	11
145	**44**	**95**	**6**	**0**	**4198**	S. City	**9**	**0**	**1**	**10**
18	5	10	3	0	1584		5	0	0	5
24	**5**	**18**	**1**	**0**	**1612**	S. City	**5**	**0**	**0**	**5**
					(650)		1	0	0	1
					(655)	DNP	**1**	**0**	**0**	**1**
0	0	0	0	0	0		3	0	3	6
1	**0**	**1**	**0**	**0**	**0**	State	**3**	**0**	**1**	**4**
					(0)		1	0	0	1
					(0)	DNP	**1**	**0**	**0**	**1**
0	0	0	0	1						
0	**0**	**0**	**0**	**0**		State				
2034	772	1129	133	19	75930		122	7	38	167
2067	**689**	**1262**	**116**	**0**	**74951**	Suburban	**120**	**10**	**43**	**173**
1030	457	508	65	4	42335		80	11	6	97
992	**424**	**511**	**57**	**0**	**41003**	S. County	**83**	**11**	**7**	**101**
1322	354	898	70	4	29883		53	5	11	69
1323	**343**	**930**	**50**	**0**	**30843**	S. City	**54**	**4**	**12**	**70**
906	282	546	78	2	33747		66	4	8	78
877	**261**	**555**	**61**	**0**	**35741**	S. City	**68**	**6**	**7**	**81**
3258	1093	1952	213	10	105965		199	20	25	244
3192	**1028**	**1996**	**168**	**0**	**107587**	Suburban	**205**	**21**	**26**	**252**
1199	562	563	74	23	49903		36	2	19	57
1318	**515**	**716**	**87**	**0**	**50074**	R. County	**33**	**2**	**61**	**96**
104	26	64	14	0	3169		9	2	1	12
142	**47**	**88**	**7**	**0**	**3232**	R. City	**10**	**1**	**1**	**12**
1125	283	798	44	6	14738		36	7	9	52
1272	**275**	**936**	**61**	**0**	**14444**	R. Center	**42**	**6**	**10**	**58**
27	15	12	0	0	740		1	0	0	1
10	**6**	**4**	**0**	**0**	**748**	R. City	**1**	**0**	**0**	**1**
95	21	68	6	0	3143		10	0	1	11
96	**22**	**72**	**2**	**0**	**3215**	R. City	**10**	**0**	**1**	**11**
0	0	0	0	2						
0	**0**	**0**	**0**	**0**		State				
0	0	0	0	0						
0	**0**	**0**	**0**	**0**		State				
2550	907	1505	138	31	71693		92	11	30	133
2838	**865**	**1816**	**157**	**0**	**71713**	Rural	**96**	**9**	**73**	**178**

* The arson totals shown have not been included as part of the crime index.

AGENCY PROFILE

CONTRIBUTOR	YEAR	Mos. on File	Crime Index Total	Violent Crime Total	Violent Crimes: Murder	Forcible Rape	Robbery	Aggravated Assault
Camden County Sheriff	1989	11	61	3	0	0	0	3
	1990	**12**	**68**	**5**	**0**	**0**	**0**	**5**
TOTAL CAMDEN	1989		61	3	0	0	0	3
	1990		**68**	**5**	**0**	**0**	**0**	**5**
Carteret County Sheriff	1989	12	1061	17	1	3	4	9
	1990	**12**	**885**	**18**	**1**	**1**	**1**	**15**
Beaufort	1989	12	315	20	0	2	2	16
	1990	**12**	**277**	**23**	**0**	**1**	**1**	**21**
Morehead City	1989	12	605	55	1	2	17	35
	1990	**12**	**619**	**31**	**0**	**3**	**6**	**22**
Atlantic Beach	1989	12	430	54	0	5	7	42
	1990	**12**	**458**	**69**	**1**	**4**	**2**	**62**
Newport	1989	12	56	1	0	0	0	1
	1990	**12**	**40**	**1**	**0**	**0**	**0**	**1**
Cape Carteret	1989	12	19	0	0	0	0	0
	1990	**12**	**27**	**4**	**0**	**0**	**0**	**4**
Emerald Isle	1989	12	184	8	0	1	1	6
	1990	**12**	**181**	**10**	**0**	**1**	**0**	**9**
Pine Knoll Shores	1989	12	21	0	0	0	0	0
	1990	**12**	**27**	**0**	**0**	**0**	**0**	**0**
Indian Beach	1989	12	44	0	0	0	0	0
	1990	**12**	**28**	**2**	**0**	**0**	**0**	**2**
Fort Macon State Park	1989	4	8	0	0	0	0	0
	1990	**12**	**5**	**0**	**0**	**0**	**0**	**0**
Highway Patrol	1989	12	1	1	0	0	0	1
	1990	**12**	**1**	**1**	**0**	**0**	**0**	**1**
TOTAL CARTERET	1989		2744	156	2	13	31	110
	1990		**2548**	**159**	**2**	**10**	**10**	**137**
Caswell County Sheriff	1989	12	516	96	2	8	6	80
	1990	**12**	**481**	**62**	**2**	**7**	**2**	**51**
Highway Patrol	1989	12	2	2	0	0	0	2
	1990	**12**	**0**	**0**	**0**	**0**	**0**	**0**
TOTAL CASWELL	1989		518	98	2	8	6	82
	1990		**481**	**62**	**2**	**7**	**2**	**51**
Catawba County Sheriff	1989	12	1507	343	3	4	6	330
	1990	**12**	**1776**	**376**	**3**	**14**	**3**	**356**
Conover	1989	12	437	21	0	0	2	19
	1990	**12**	**476**	**34**	**0**	**3**	**10**	**21**
Hickory	1989	12	3347	265	5	13	83	164
	1990	**12**	**3363**	**293**	**7**	**9**	**117**	**160**
Maiden	1989	12	88	15	1	0	2	12
	1990	**12**	**169**	**28**	**1**	**0**	**0**	**27**
Newton	1989	12	527	59	1	6	8	44
	1990	**12**	**593**	**67**	**1**	**4**	**14**	**48**
Brookford	1989	12	15	0	0	0	0	0
	1990	**10**	**15**	**5**	**0**	**1**	**0**	**4**
Claremont	1989	11	36	3	0	0	1	2
	1990	**12**	**29**	**3**	**0**	**0**	**1**	**2**
Longview	1989	11	261	41	0	0	1	40
	1990	**12**	**328**	**55**	**1**	**0**	**5**	**49**
Catawba	1989	12	19	3	0	0	0	3
	1990	**11**	**1**	**0**	**0**	**0**	**0**	**0**

(continued)

	Property Crimes			*	Demographic Data		Fulltime Police Employee Data			
							Sworn Officers			
Property Crime Total	Breaking and Entering	Larceny	Motor Vehicle Theft	Arson	UCR Estimated Population Coverage	Character	Male	Female	Civilians	Total
58	23	34	1	1	6040		2	1	0	3
63	**29**	**32**	**2**	**0**	**6204**	S. County	**3**	**1**	**0**	**4**
58	23	34	1	1	6040		2	1	0	3
63	**29**	**32**	**2**	**0**	**6204**	Rural	**3**	**1**	**0**	**4**
1044	431	554	59	3	31160		30	3	12	45
867	**365**	**464**	**38**	**0**	**31686**	R. County	**30**	**4**	**7**	**41**
295	65	223	7	3	4568		14	1	1	16
254	**65**	**184**	**5**	**0**	**4400**	R. City	**13**	**2**	**1**	**16**
550	154	376	20	1	6676		16	2	5	23
588	**179**	**392**	**17**	**0**	**6453**	R. City	**15**	**3**	**5**	**23**
376	91	271	14	2	1693		21	4	5	30
389	**103**	**277**	**9**	**0**	**1732**	R. City	**23**	**4**	**5**	**32**
55	22	30	3	0	2707		3	0	0	3
39	**25**	**14**	**0**	**0**	**2782**	R. City	**4**	**0**	**0**	**4**
19	1	18	0	0	1325		5	0	0	5
23	**0**	**23**	**0**	**0**	**1370**	R. City	**4**	**1**	**0**	**5**
176	55	109	12	0	1890		11	2	4	17
171	**65**	**104**	**2**	**0**	**2011**	R. City	**12**	**1**	**4**	**17**
21	12	7	2	0	951		7	0	0	7
27	**6**	**18**	**3**	**0**	**963**	R. City	**8**	**0**	**0**	**8**
44	12	31	1	2	68		3	1	0	4
26	**9**	**17**	**0**	**0**	**67**	R. City	**4**	**0**	**0**	**4**
8	0	8	0	0	0		2	1	1	4
5	**0**	**5**	**0**	**0**	**0**	State	**3**	**1**	**2**	**6**
0	0	0	0	0						
0	**0**	**0**	**0**	**0**		State				
2588	843	1627	118	11	51038		112	14	28	154
2389	**817**	**1498**	**74**	**0**	**51464**	Rural	**116**	**16**	**24**	**156**
420	175	226	19	1	22193		16	1	11	28
419	**164**	**229**	**26**	**0**	**22200**	R. County	**16**	**2**	**12**	**30**
0	0	0	0	0						
0	**0**	**0**	**0**	**0**		State				
420	175	226	19	1	22193		16	1	11	28
419	**164**	**229**	**26**	**1**	**22200**	Rural	**16**	**2**	**12**	**30**
1164	408	685	71	9	64815		67	21	6	94
1400	**548**	**763**	**89**	**5**	**65009**	S. County	**73**	**16**	**8**	**97**
416	77	319	20	1	5389		14	1	1	16
442	**103**	**320**	**19**	**1**	**5457**	S. City	**14**	**1**	**1**	**16**
3082	676	2217	189	14	28351		69	9	23	101
3070	**817**	**2067**	**186**	**17**	**28602**	S. City	**69**	**9**	**23**	**101**
73	10	61	2	0	2958		8	2	0	10
141	**29**	**105**	**7**	**1**	**3255**	S. City	**8**	**2**	**0**	**10**
468	98	344	26	1	9731		24	4	10	38
526	**134**	**363**	**29**	**8**	**9911**	S. City	**24**	**4**	**11**	**39**
15	11	4	0	0	567		1	0	0	1
10	**3**	**6**	**1**	**0**	**570**	S. City	**1**	**0**	**0**	**1**
33	12	20	1	0	1234		4	0	0	4
26	**11**	**14**	**1**	**1**	**1271**	S. City	**4**	**0**	**0**	**4**
220	71	127	22	3	4056		11	1	0	12
273	**77**	**183**	**13**	**0**	**4104**	S. City	**11**	**1**	**1**	**13**
16	13	3	0	0	658		1	0	1	2
1	**1**	**0**	**0**	**0**	**667**	S. City	**1**	**0**	**1**	**2**

* The arson totals shown have not been included as part of the crime index.

AGENCY PROFILE

CONTRIBUTOR	YEAR	Mos. on File	Crime Index Total	Violent Crime Total	Violent Crimes: Murder	Forcible Rape	Robbery	Aggravated Assault
(Catawba County Continued)	1989	12	0	0	0	0	0	0
Highway Patrol	**1990**	**12**	**3**	**3**	**0**	**0**	**0**	**3**
	1989		6237	750	10	23	103	614
TOTAL CATAWBA	**1990**		**6753**	**864**	**13**	**31**	**150**	**670**
	1989	12	760	43	1	4	8	30
Chatham County Sheriff	**1990**	**12**	**863**	**51**	**3**	**8**	**4**	**36**
	1989	12	275	31	2	0	12	17
Siler City	**1990**	**12**	**371**	**36**	**1**	**1**	**11**	**23**
	1989	12	58	5	0	0	0	5
Pittsboro	**1990**	**12**	**62**	**5**	**0**	**0**	**0**	**5**
	1989	12	0	0	0	0	0	0
Highway Patrol	**1990**	**12**	**1**	**1**	**0**	**0**	**0**	**1**
	1989		1093	79	3	4	20	52
TOTAL CHATHAM	**1990**		**1297**	**93**	**4**	**9**	**15**	**65**
	1989	12	274	14	3	0	2	9
Cherokee County Sheriff	**1990**	**12**	**241**	**16**	**1**	**0**	**0**	**15**
	1989	12	50	0	0	0	0	0
Andrews	**1990**	**12**	**56**	**7**	**0**	**0**	**0**	**7**
	1989	12	123	16	0	0	0	16
Murphy	**1990**	**12**	**135**	**28**	**0**	**1**	**1**	**26**
	1989		447	30	3	0	2	25
TOTAL CHEROKEE	**1990**		**432**	**51**	**1**	**1**	**1**	**48**
	1989	12	168	16	0	1	4	11
Chowan County Sheriff	**1990**	**12**	**130**	**12**	**0**	**1**	**2**	**9**
	1989	12	369	48	1	3	8	36
Edenton	**1990**	**12**	**468**	**58**	**1**	**1**	**15**	**41**
	1989		537	64	1	4	12	47
TOTAL CHOWAN	**1990**		**598**	**70**	**1**	**2**	**17**	**50**
	1989	12	81	2	0	0	0	2
Clay County Sheriff	**1990**	**12**	**85**	**2**	**0**	**0**	**1**	**1**
	1989		81	2	0	0	0	2
TOTAL CLAY	**1990**		**85**	**2**	**0**	**0**	**1**	**1**
	1989	12	1651	97	1	5	16	75
Cleveland County Sheriff	**1990**	**12**	**2051**	**112**	**5**	**1**	**30**	**76**
	1989	12	708	94	1	2	13	78
Kings Mountain	**1990**	**12**	**828**	**115**	**2**	**6**	**20**	**87**
	1989	12	1208	113	4	3	23	83
Shelby	**1990**	**12**	**1366**	**131**	**6**	**10**	**29**	**86**
	1989		DNP					
Boiling Springs	**1990**	**12**	**47**	**4**	**0**	**0**	**0**	**4**
	1989		DNP					
Lawndale	**1990**		**DNP**					
	1989		Cover					
Fallston	**1990**		**Cover**					
	1989		DNP					
Grover	**1990**		**DNP**					
	1989		DNP					
Polkville	**1990**		**DNP**					
	1989	2	2	0	0	0	0	0
Crowders Mtn State Park	**1990**	**12**	**4**	**0**	**0**	**0**	**0**	**0**
	1989		Cover					
Shelby ABC	**1990**		**Cover**					
(continued)								

	Property Crimes			*	Demographic Data		Fulltime Police Employee Data			
							Sworn Officers			
Property Crime Total	Breaking and Entering	Larceny	Motor Vehicle Theft	Arson	UCR Estimated Population Coverage	Character	Male	Female	Civilians	Total
0	0	0	0	0						
0	**0**	**0**	**0**	**0**		State				
5487	1376	3780	331	28	117759		199	38	41	278
5889	**1723**	**3821**	**345**	**33**	**118846**	Suburban	**205**	**33**	**45**	**283**
717	355	325	37	4	30020		29	3	14	46
812	**390**	**383**	**39**	**3**	**30714**	R. County	**33**	**3**	**14**	**50**
244	61	172	11	0	4837		11	1	5	17
335	**93**	**219**	**23**	**0**	**4826**	R. City	**12**	**1**	**5**	**18**
53	11	38	4	0	1879		6	0	0	6
57	**21**	**36**	**0**	**0**	**1916**	R. City	**6**	**0**	**0**	**6**
0	0	0	0	0						
0	**0**	**0**	**0**	**0**		State				
1014	427	535	52	4	36736		46	4	19	69
1204	**504**	**638**	**62**	**0**	**37456**	Rural	**51**	**4**	**19**	**74**
260	159	89	12	2	15381		10	1	9	20
225	**116**	**101**	**8**	**0**	**15285**	R. County	**11**	**1**	**8**	**20**
50	23	25	2	0	3100		6	0	0	6
49	**11**	**35**	**3**	**0**	**3096**	R. City	**5**	**0**	**0**	**5**
107	33	67	7	1	2485		8	0	2	10
107	**33**	**69**	**5**	**0**	**2543**	R. City	**9**	**0**	**1**	**10**
417	215	181	21	3	20966		24	1	11	36
381	**160**	**205**	**16**	**0**	**20924**	Rural	**25**	**1**	**9**	**35**
152	82	61	9	0	7862		6	1	0	7
118	**51**	**58**	**9**	**0**	**7827**	R. County	**7**	**2**	**5**	**14**
321	76	236	9	2	5833		14	1	0	15
410	**108**	**286**	**16**	**0**	**5757**	R. City	**13**	**1**	**4**	**18**
473	158	297	18	2	13695		20	2	0	22
528	**159**	**344**	**25**	**0**	**13584**	Rural	**20**	**3**	**9**	**32**
79	45	30	4	1	7274		7	0	4	11
83	**45**	**34**	**4**	**0**	**7191**	R. County	**7**	**0**	**4**	**11**
79	45	30	4	1	7274		7	0	4	11
83	**45**	**34**	**4**	**0**	**7191**	Rural	**7**	**0**	**4**	**11**
1554	736	742	76	2	57270		45	4	21	70
1939	**893**	**959**	**87**	**0**	**57415**	R. County	**45**	**5**	**23**	**73**
614	150	440	24	2	9509		20	3	7	30
713	**143**	**536**	**34**	**0**	**9715**	R. City	**21**	**3**	**7**	**31**
1095	402	654	39	5	15695		41	5	12	58
1235	**360**	**822**	**53**	**0**	**15593**	R. Center	**44**	**5**	**12**	**61**
					(2369)		3	0	0	3
43	**26**	**15**	**2**	**0**	**2744**	R. City	**4**	**0**	**0**	**4**
					(648)		1	0	0	1
					(655)	DNP	**1**	**0**	**0**	**1**
							1	0	0	1
						Cover	**1**	**0**	**0**	**1**
					(659)		0	1	0	1
					(687)	DNP	**1**	**0**	**0**	**1**
					(1762)		1	0	0	1
					(1777)	DNP	**1**	**0**	**0**	**1**
2	0	2	0	0	0		2	0	1	3
4	**0**	**4**	**0**	**0**	**0**	State	**2**	**0**	**2**	**4**
							1	0	0	1
						Cover	**1**	**0**	**0**	**1**

* The arson totals shown have not been included as part of the crime index.

AGENCY PROFILE

CONTRIBUTOR	YEAR	Mos. on File	Crime Index Total	Violent Crime Total	Violent Crimes: Murder	Forcible Rape	Robbery	Aggravated Assault
(Cleveland County Continued)	1989	12	4	4	0	0	0	4
Highway Patrol	**1990**	**12**	**1**	**0**	**0**	**0**	**0**	**1**
	1989		3573	308	6	10	52	240
TOTAL CLEVELAND	**1990**		**4297**	**363**	**13**	**17**	**79**	**254**
	1989	12	1111	102	4	13	16	69
Columbus County Sheriff	**1990**	**12**	**1098**	**117**	**8**	**10**	**17**	**82**
	1989	12	265	46	1	0	7	38
Chadbourn	**1990**	**12**	**350**	**65**	**1**	**0**	**6**	**58**
	1989	12	54	6	1	0	0	5
Fair Bluff	**1990**	**12**	**63**	**23**	**0**	**0**	**0**	**23**
	1989		DNP					
Tabor City	**1990**		**DNP**					
	1989	12	485	38	2	4	8	24
Whiteville	**1990**	**12**	**443**	**42**	**0**	**5**	**6**	**31**
	1989	12	41	3	0	1	0	2
Lake Waccamaw	**1990**	**12**	**45**	**7**	**0**	**0**	**1**	**6**
	1989	12	0	0	0	0	0	0
SBI	**1990**	**12**	**0**	**0**	**0**	**0**	**0**	**0**
	1989	12	0	0	0	0	0	0
Highway Patrol	**1990**	**12**	**2**	**2**	**0**	**0**	**0**	**2**
	1989		1956	195	8	18	31	138
TOTAL COLUMBUS	**1990**		**2001**	**256**	**9**	**15**	**30**	**202**
	1989	12	1282	78	1	11	17	49
Craven County Sheriff	**1990**	**1**	**102**	**2**	**0**	**0**	**0**	**2**
	1989	12	519	38	0	2	3	33
Havelock	**1990**	**12**	**521**	**36**	**0**	**2**	**3**	**31**
	1989	12	2356	343	1	9	97	236
New Bern	**1990**	**12**	**2197**	**304**	**6**	**11**	**82**	**205**
	1989	12	16	6	0	0	0	6
Vanceboro	**1990**	**11**	**42**	**5**	**0**	**0**	**0**	**5**
	1989	11	15	1	0	0	0	1
Trent Woods	**1990**	**12**	**23**	**0**	**0**	**0**	**0**	**0**
	1989	10	40	0	0	0	0	0
River Bend	**1990**	**12**	**27**	**1**	**0**	**0**	**0**	**1**
	1989		4228	466	2	22	117	325
TOTAL CRAVEN	**1990**		**2912**	**348**	**6**	**13**	**85**	**244**
	1989	12	10464	718	12	105	208	393
Cumberland County Sheriff	**1990**	**12**	**11214**	**911**	**19**	**98**	**246**	**548**
	1989	12	11103	1723	19	71	427	1206
Fayetteville	**1990**	**12**	**11055**	**1744**	**17**	**96**	**418**	**1213**
	1989	12	777	31	0	2	6	23
Hope Mills	**1990**	**12**	**960**	**35**	**0**	**1**	**10**	**24**
	1989	12	961	147	4	9	43	91
Spring Lake	**1990**	**12**	**1232**	**179**	**3**	**10**	**39**	**127**
	1989		Cover					
Fayetteville St Univ	**1990**	**3**	**23**	**1**	**0**	**0**	**0**	**1**
	1989		Cover					
Stedman	**1990**		**Cover**					
	1989	12	1	0	0	0	0	0
SBI	**1990**	**12**	**0**	**0**	**0**	**0**	**0**	**0**
	1989	12	0	0	0	0	0	0
Highway Patrol	**1990**	**12**	**2**	**2**	**0**	**0**	**0**	**2**
(continued)								

	Property Crimes			*	Demographic Data		Fulltime Police Employee Data			
							Sworn Officers			
Property Crime Total	Breaking and Entering	Larceny	Motor Vehicle Theft	Arson	UCR Estimated Population Coverage	Character	Male	Female	Civilians	Total
0	0	0	0	0						
0	**0**	**0**	**0**	**0**		State				
3265	1288	1838	139	9	82474		115	13	41	169
3934	**1422**	**2336**	**176**	**0**	**85467**	Rural	**121**	**13**	**44**	**178**
1009	473	432	104	35	39811		34	7	6	47
981	**507**	**396**	**78**	**0**	**39888**	R. County	**34**	**6**	**16**	**56**
219	64	150	5	0	1946		6	0	4	10
285	**81**	**194**	**10**	**0**	**1951**	R. City	**6**	**0**	**4**	**10**
48	24	21	3	0	1108		3	1	0	4
40	**28**	**7**	**5**	**0**	**1117**	R. City	**4**	**0**	**0**	**4**
					(2677)		5	0	4	9
					(2698)	DNP	**7**	**0**	**4**	**11**
447	137	279	31	4	5679		17	2	6	25
401	**109**	**262**	**30**	**0**	**5698**	R. City	**17**	**3**	**6**	**26**
38	19	16	3	0	1341		2	0	0	2
38	**12**	**25**	**1**	**0**	**1368**	R. City	**1**	**0**	**0**	**1**
0	0	0	0	2						
0	**0**	**0**	**0**	**0**		State				
0	0	0	0	0						
0	**0**	**0**	**0**	**0**		State				
1761	717	898	146	41	49885		67	10	20	97
1745	**737**	**884**	**124**	**0**	**50022**	Rural	**69**	**9**	**30**	**108**
1204	416	707	81	0	33098		41	6	32	79
100	**35**	**56**	**9**	**0**	**33005**	R. County	**45**	**6**	**39**	**90**
481	161	294	26	1	20207		15	2	5	22
485	**140**	**329**	**16**	**0**	**20620**	R. Center	**21**	**2**	**7**	**30**
2013	654	1253	106	13	19497		38	14	9	61
1893	**593**	**1234**	**66**	**0**	**20038**	R. Center	**40**	**13**	**9**	**62**
10	2	7	1	0	958		1	0	1	2
37	**16**	**21**	**0**	**0**	**959**	R. City	**1**	**0**	**0**	**1**
14	6	7	1	0	2121		3	0	0	3
23	**5**	**18**	**0**	**0**	**2259**	R. City	**3**	**0**	**0**	**3**
40	13	21	6	0	1952		3	1	0	4
26	**5**	**21**	**0**	**0**	**2077**	R. City	**2**	**1**	**0**	**3**
3762	1252	2289	221	14	77833		101	23	47	171
2564	**794**	**1679**	**91**	**0**	**78958**	Rural	**112**	**22**	**55**	**189**
9746	3278	5674	794	76	140288		190	46	71	307
10303	**3362**	**6167**	**774**	**0**	**150028**	S. County	**216**	**35**	**58**	**309**
9380	2784	5855	741	53	81118		180	30	69	279
9311	**2626**	**6133**	**552**	**0**	**77185**	Core City	**180**	**36**	**73**	**289**
746	164	556	26	3	9081		13	2	7	22
925	**204**	**694**	**27**	**0**	**9521**	S. City	**13**	**1**	**7**	**21**
814	313	453	48	18	7240		13	1	7	21
1053	**371**	**640**	**42**	**0**	**7273**	S. City	**13**	**1**	**7**	**21**
							11	1	7	19
22	**5**	**17**	**0**	**0**	**1000**	Campus	**12**	**1**	**7**	**20**
							1	0	0	1
						Cover	**1**	**0**	**0**	**1**
1	1	0	0	0						
0	**0**	**0**	**0**	**0**		State				
0	0	0	0	0						
0	**0**	**0**	**0**	**0**		State				

* The arson totals shown have not been included as part of the crime index.

AGENCY PROFILE

CONTRIBUTOR	YEAR	Mos. on File	Crime Index Total	Violent Crime Total	Violent Crimes: Murder	Forcible Rape	Robbery	Aggravated Assault
(Cumberland County Continued)	1989		23306	2619	35	187	684	1713
TOTAL CUMBERLAND	**1990**		**24486**	**2872**	**39**	**205**	**713**	**1915**
	1989	12	272	15	0	2	2	11
Currituck County Sheriff	**1990**	**12**	**335**	**11**	**0**	**3**	**5**	**3**
	1989		272	15	0	2	2	11
TOTAL CURRITUCK	**1990**		**335**	**11**	**0**	**3**	**5**	**3**
	1989	12	420	16	0	2	3	11
Dare County Sheriff	**1990**	**12**	**446**	**20**	**2**	**4**	**3**	**11**
	1989	12	665	44	0	3	0	41
Kill Devil Hills	**1990**	**12**	**621**	**42**	**0**	**2**	**0**	**40**
	1989	12	70	6	0	1	0	5
Manteo	**1990**	**12**	**69**	**7**	**1**	**0**	**2**	**4**
	1989	8	226	9	0	0	1	8
Nags Head	**1990**	**12**	**416**	**11**	**0**	**0**	**0**	**11**
	1989	12	73	3	0	0	0	3
Southern Shores	**1990**	**12**	**70**	**1**	**0**	**0**	**0**	**1**
	1989	12	222	5	0	1	0	4
Kitty Hawk	**1990**	**12**	**213**	**5**	**0**	**2**	**2**	**1**
	1989	1	1	0	0	0	0	0
Jockeys Ridge State Park	**1990**	**12**	**1**	**0**	**0**	**0**	**0**	**0**
	1989		1677	83	0	7	4	72
TOTAL DARE	**1990**		**1836**	**86**	**3**	**8**	**7**	**68**
	1989	12	1879	65	6	7	10	42
Davidson County Sheriff	**1990**	**12**	**2061**	**114**	**2**	**19**	**17**	**76**
	1989	12	1370	112	1	9	30	72
Lexington	**1990**	**12**	**1555**	**163**	**1**	**15**	**25**	**122**
	1989	12	1301	94	3	4	20	67
Thomasville	**1990**	**12**	**1508**	**108**	**3**	**4**	**23**	**78**
	1989	12	67	2	0	0	0	2
Denton	**1990**	**8**	**48**	**1**	**0**	**0**	**0**	**1**
	1989	12	0	0	0	0	0	0
SBI	**1990**	**12**	**0**	**0**	**0**	**0**	**0**	**0**
	1989	12	0	0	0	0	0	0
Highway Patrol	**1990**	**12**	**1**	**1**	**0**	**0**	**0**	**1**
	1989		4617	273	10	20	60	183
TOTAL DAVIDSON	**1990**		**5173**	**387**	**6**	**38**	**65**	**278**
	1989	12	546	43	0	3	5	35
Davie County Sheriff	**1990**	**12**	**516**	**29**	**1**	**0**	**3**	**25**
	1989	12	136	10	0	0	2	8
Mocksville	**1990**	**12**	**183**	**11**	**0**	**2**	**2**	**7**
	1989	12	29	9	0	2	1	6
Cooleemee	**1990**	**12**	**24**	**4**	**0**	**0**	**2**	**2**
	1989		711	62	0	5	8	49
TOTAL DAVIE	**1990**		**723**	**44**	**1**	**2**	**7**	**34**
	1989	12	596	93	10	4	0	79
Duplin County Sheriff	**1990**	**12**	**761**	**90**	**4**	**1**	**4**	**81**
	1989	12	277	15	0	2	5	8
Wallace	**1990**	**12**	**308**	**20**	**1**	**2**	**5**	**12**
	1989	12	0	0	0	0	0	0
Beulaville	**1990**	**12**	**22**	**0**	**0**	**0**	**0**	**0**
	1989		Cover					
Faison	**1990**		**Cover**					
(continued)								

	Property Crimes			*	Demographic Data		Fulltime Police Employee Data			
							Sworn Officers			
Property Crime Total	Breaking and Entering	Larceny	Motor Vehicle Theft	Arson	UCR Estimated Population Coverage	Character	Male	Female	Civilians	Total
20687	6540	12538	1609	150	237727		408	80	161	649
21614	**6568**	**13651**	**1395**	**0**	**245007**	Suburban	**435**	**74**	**152**	**661**
257	124	118	15	0	13987		18	1	8	27
324	**108**	**202**	**14**	**0**	**14305**	R. County	**19**	**1**	**9**	**29**
257	124	118	15	0	13987		18	1	8	27
324	**108**	**202**	**14**	**0**	**14305**	Rural	**19**	**1**	**9**	**29**
404	135	258	11	1	12321		39	4	10	53
426	**124**	**292**	**10**	**0**	**13379**	R. County	**38**	**4**	**13**	**55**
621	182	398	41	0	3635		14	2	8	24
579	**167**	**384**	**28**	**0**	**3621**	R. City	**18**	**3**	**7**	**28**
64	13	44	7	0	1205		5	0	0	5
62	**16**	**43**	**3**	**0**	**1301**	R. City	**5**	**0**	**1**	**6**
217	74	132	11	0	1811		15	0	3	18
405	**122**	**277**	**6**	**0**	**1816**	R. City	**15**	**0**	**3**	**18**
70	30	39	1	0	1218		5	2	0	7
69	**25**	**43**	**1**	**0**	**1295**	R. City	**6**	**1**	**0**	**7**
217	89	125	3	0	1270		8	1	1	10
208	**92**	**113**	**3**	**0**	**1377**	R. City	**9**	**2**	**2**	**13**
1	0	1	0	0	0		1	0	2	3
1	**0**	**1**	**0**	**0**	**0**	State	**1**	**0**	**3**	**4**
1594	523	997	74	1	21460		87	9	24	120
1750	**546**	**1153**	**51**	**0**	**22789**	Rural	**92**	**10**	**29**	**131**
1814	871	808	135	10	87048		60	8	34	102
1947	**978**	**824**	**145**	**0**	**88671**	S. County	**65**	**7**	**36**	**108**
1258	396	784	78	13	18097		53	4	15	72
1392	**461**	**859**	**72**	**0**	**18055**	S. City	**55**	**5**	**16**	**76**
1207	307	831	69	2	17321		37	5	7	49
1400	**365**	**964**	**71**	**0**	**16958**	S. City	**48**	**4**	**7**	**59**
65	21	43	1	1	1223		5	0	0	5
47	**17**	**28**	**2**	**0**	**1331**	S. City	**5**	**0**	**0**	**5**
0	0	0	0	5						
0	**0**	**0**	**0**	**0**		State				
0	0	0	0	0						
0	**0**	**0**	**0**	**0**		State				
4344	1595	2466	283	31	123689		155	17	56	228
4786	**1821**	**2675**	**290**	**0**	**125015**	Surburban	**173**	**16**	**59**	**248**
503	200	274	29	4	23508		30	2	3	35
487	**212**	**227**	**48**	**0**	**23507**	S. County	**22**	**2**	**3**	**27**
126	43	77	6	2	3358		10	0	1	11
172	**58**	**105**	**9**	**0**	**3398**	S. City	**11**	**0**	**1**	**12**
20	6	13	1	0	980		2	0	0	2
20	**5**	**14**	**1**	**0**	**981**	S. City	**2**	**0**	**0**	**2**
649	249	364	36	6	27846		42	2	4	48
679	**275**	**346**	**58**	**0**	**27886**	Suburban	**35**	**2**	**4**	**41**
503	250	215	38	7	31324		18	3	12	33
671	**383**	**247**	**41**	**0**	**31639**	R. County	**23**	**4**	**18**	**45**
262	55	192	15	1	3037		10	3	1	14
288	**76**	**200**	**12**	**0**	**3069**	R. City	**11**	**3**	**1**	**15**
0	0	0	0	0	1058		3	0	0	3
22	**8**	**12**	**2**	**0**	**1083**	R. City	**3**	**0**	**0**	**3**
							2	0	0	2
						Cover	**2**	**0**	**0**	**2**

* The arson totals shown have not been included as part of the crime index.

AGENCY PROFILE

CONTRIBUTOR	YEAR	Mos. on File	Crime Index Total	Violent Crime Total	Violent Crimes: Murder	Forcible Rape	Robbery	Aggravated Assault
(Duplin County Continued)	1989	12	28	0	0	0	0	0
Kenansville	**1990**	**12**	**19**	**0**	**0**	**0**	**0**	**0**
	1989	8	58	8	0	1	2	5
Rose Hill	**1990**	**12**	**61**	**6**	**1**	**1**	**1**	**3**
	1989	12	216	54	0	2	2	50
Warsaw	**1990**	**12**	**235**	**44**	**0**	**1**	**3**	**40**
	1989		Cover					
Magnolia	**1990**		**Cover**					
	1989		DNP					
Calypso	**1990**		**DNP**					
	1989	12	0	0	0	0	0	0
Highway Patrol	**1990**	**12**	**3**	**3**	**0**	**0**	**0**	**3**
	1989		1175	170	10	9	9	142
TOTAL DUPLIN	**1990**		**1409**	**163**	**6**	**5**	**13**	**139**
	1989	12	1142	160	3	2	15	140
Durham County Sheriff	**1990**	**12**	**1162**	**179**	**3**	**8**	**16**	**152**
	1989	12	11425	799	11	73	328	387
Durham	**1990**	**12**	**12657**	**1013**	**23**	**79**	**431**	**480**
	1989		Cover					
NC Central University	**1990**	**1**	**6**	**0**	**0**	**0**	**0**	**0**
	1989		Cover					
Duke Univ Public Safety	**1990**		**Cover**					
	1989	1	1	0	0	0	0	0
Eno River State Park	**1990**	**12**	**0**	**0**	**0**	**0**	**0**	**0**
	1989	12	0	0	0	0	0	0
Durham County ABC	**1990**	**12**	**0**	**0**	**0**	**0**	**0**	**0**
	1989		12568	959	14	75	343	527
TOTAL DURHAM	**1990**		**13825**	**1192**	**26**	**87**	**447**	**632**
	1989	12	615	44	7	7	5	25
Edgecombe County Sheriff	**1990**	**12**	**605**	**58**	**5**	**6**	**12**	**35**
	1989	12	4285	379	7	20	130	222
Rocky Mount	**1990**	**12**	**4817**	**489**	**15**	**35**	**140**	**299**
	1989	12	748	85	0	3	14	68
Tarboro	**1990**	**12**	**780**	**106**	**0**	**4**	**14**	**88**
	1989		Cover					
Macclesfield	**1990**		**DNP**					
	1989	12	31	1	0	0	1	0
Pinetops	**1990**	**12**	**35**	**9**	**1**	**0**	**0**	**8**
	1989		Cover					
Princeville	**1990**		**NO PD**					
	1989	12	0	0	0	0	0	0
Edgecombe County ABC	**1990**	**12**	**0**	**0**	**0**	**0**	**0**	**0**
	1989		5679	509	14	30	150	315
TOTAL EDGECOMBE	**1990**		**6237**	**662**	**21**	**45**	**166**	**430**
	1989	12	1672	168	5	8	39	116
Forsyth County Sheriff	**1990**	**12**	**1834**	**135**	**5**	**12**	**18**	**100**
	1989	12	765	76	0	2	20	54
Kernersville	**1990**	**12**	**854**	**60**	**0**	**2**	**16**	**42**
	1989	12	15989	2262	31	144	749	1338
Winston-Salem	**1990**	**12**	**16360**	**2224**	**24**	**169**	**796**	**1235**
	1989		Cover					
Winston-Salem St. Uni	**1990**	**3**	**13**	**4**	**0**	**0**	**0**	**4**

(continued)

	Property Crimes			*	Demographic Data		Fulltime Police Employee Data			
Property Crime Total	Breaking and Entering	Larceny	Motor Vehicle Theft	Arson	UCR Estimated Population Coverage	Character	Sworn Officers Male	Sworn Officers Female	Civilians	Total
28	16	12	0	0	986		3	0	0	3
19	**4**	**15**	**0**	**0**	**1000**	R. City	**3**	**0**	**0**	**3**
50	8	41	1	0	1470		3	1	0	4
55	**19**	**31**	**5**	**0**	**1489**	R. City	**3**	**1**	**0**	**4**
162	54	100	8	1	3048		9	1	3	13
191	**52**	**134**	**5**	**0**	**3066**	R. City	**9**	**1**	**3**	**13**
							1	0	0	1
						Cover	**1**	**0**	**0**	**1**
					(709)		1	0	0	1
					(715)	DNP	**1**	**0**	**0**	**1**
0	0	0	0	0						
0	**0**	**0**	**0**	**0**		State				
1005	383	560	62	9	40923		50	8	16	74
1246	**542**	**639**	**65**	**0**	**41346**	Rural	**56**	**9**	**22**	**87**
982	307	597	78	3	42550		84	8	70	162
983	**265**	**642**	**76**	**0**	**42726**	S. County	**93**	**9**	**139**	**241**
10626	3641	6335	650	26	127577		257	28	80	365
11644	**3881**	**7062**	**701**	**0**	**128150**	Core City	**254**	**27**	**83**	**364**
							15	1	3	19
6	**1**	**5**	**0**	**0**	**1890**	Campus	**15**	**2**	**1**	**18**
							58	6	60	124
						Cover	**54**	**6**	**62**	**122**
1	0	1	0	0	0		1	2	0	3
0	**0**	**0**	**0**	**0**	**0**	State	**1**	**2**	**1**	**4**
0	0	0	0	0	0		3	1	1	5
0	**0**	**0**	**0**	**0**	**0**	R. County	**3**	**1**	**0**	**4**
11609	3948	6933	728	29	170127		418	46	214	678
12633	**4147**	**7709**	**777**	**0**	**172766**	Suburb	**420**	**47**	**286**	**753**
571	274	264	33	13	27421		25	4	12	41
547	**267**	**241**	**39**	**0**	**26526**	R. County	**29**	**2**	**15**	**46**
3906	1066	2675	165	14	49561		105	5	36	146
4328	**1211**	**2926**	**191**	**0**	**50346**	R. Center	**110**	**5**	**36**	**151**
663	141	488	34	1	11092		24	2	8	34
674	**145**	**505**	**24**	**0**	**10794**	R. Center	**24**	**1**	**9**	**34**
							1	0	0	1
					(563)	DNP	**1**	**0**	**0**	**1**
30	8	21	1	0	1581		4	0	3	7
26	**7**	**19**	**0**	**0**	**1557**	R. City	**4**	**0**	**2**	**6**
							3	0	0	3
						NO PD	**0**	**0**	**0**	**0**
0	0	0	0	0	0		2	0	0	2
0	**0**	**0**	**0**	**0**	**0**	R. County	**2**	**0**	**0**	**2**
5170	1489	3448	233	28	89655		164	11	59	234
5575	**1630**	**3691**	**254**	**0**	**89223**	Rural	**170**	**8**	**62**	**240**
1504	621	794	89	77	105308		167	53	8	228
1699	**778**	**821**	**100**	**0**	**107110**	S. County	**150**	**45**	**34**	**229**
689	159	485	45	0	10814		29	2	5	36
794	**206**	**552**	**36**	**0**	**11953**	S. City	**34**	**0**	**8**	**42**
13727	4129	8575	1023	217	150231		312	44	107	463
14136	**4606**	**8655**	**875**	**0**	**146581**	Core City	**364**	**43**	**110**	**517**
							6	2	5	13
9	**2**	**7**	**0**	**0**	**1077**	Campus	**8**	**2**	**1**	**11**

* The arson totals shown have not been included as part of the crime index.

AGENCY PROFILE

CONTRIBUTOR	YEAR	Mos. on File	Crime Index Total	Violent Crime Total	Violent Crimes: Murder	Forcible Rape	Robbery	Aggravated Assault
(Forsyth County Continued)	1989		Cover					
Winston-Salem ABC	**1990**		**Cover**					
	1989	12	1	1	0	0	0	1
Highway Patrol	**1990**	**12**	**2**	**2**	**0**	**0**	**0**	**2**
	1989		18427	2507	36	154	808	1509
TOTAL FORSYTH	**1990**		**19063**	**2425**	**29**	**183**	**830**	**1383**
	1989	12	411	46	5	1	5	35
Franklin County Sheriff	**1990**	**12**	**609**	**49**	**2**	**1**	**6**	**40**
	1989	12	222	18	0	1	4	13
Louisburg	**1990**	**12**	**212**	**12**	**0**	**2**	**3**	**7**
	1989	12	71	8	0	0	1	7
Franklinton	**1990**	**12**	**113**	**20**	**2**	**0**	**3**	**15**
	1989		DNP					
Youngsville	**1990**		**DNP**					
	1989	11	14	1	0	0	0	1
Bunn	**1990**	**12**	**22**	**0**	**0**	**0**	**0**	**0**
	1989	12	0	0	0	0	0	0
SBI	**1990**	**12**	**0**	**0**	**0**	**0**	**0**	**0**
	1989	12	2	2	0	0	0	2
Highway Patrol	**1990**	**12**	**0**	**0**	**0**	**0**	**0**	**0**
	1989		720	75	5	2	10	58
TOTAL FRANKLIN	**1990**		**956**	**81**	**4**	**3**	**12**	**62**
	1989		Cover					
Gaston County Sheriff	**1990**		**Cover**					
	1989	12	420	85	0	4	3	78
Belmont	**1990**	**12**	**453**	**48**	**1**	**0**	**2**	**45**
	1989		DNP					
Bessemer City	**1990**		**DNP**					
	1989	12	151	9	0	1	5	3
Cherryville	**1990**	**12**	**201**	**5**	**0**	**0**	**3**	**2**
	1989	10	76	3	0	0	1	2
Dallas	**1990**	**4**	**16**	**0**	**0**	**0**	**0**	**0**
	1989	12	2653	153	6	16	16	115
Gaston County Police	**1990**	**12**	**3166**	**221**	**9**	**13**	**39**	**160**
	1989	12	6567	756	10	19	199	528
Gastonia	**1990**	**12**	**7583**	**904**	**5**	**16**	**270**	**613**
	1989		DNP					
Stanley	**1990**		**DNP**					
	1989	12	93	13	0	0	4	9
Lowell	**1990**	**12**	**147**	**17**	**0**	**0**	**0**	**17**
	1989	12	421	40	0	3	5	32
Mount Holly	**1990**	**12**	**444**	**46**	**1**	**2**	**17**	**26**
	1989	12	36	3	0	0	0	3
McAdenville	**1990**	**12**	**65**	**2**	**0**	**0**	**0**	**2**
	1989	12	67	7	1	0	1	5
Cramerton	**1990**	**12**	**109**	**8**	**0**	**2**	**0**	**6**
	1989	12	58	5	0	0	0	5
Ranlo	**1990**	**8**	**52**	**5**	**0**	**0**	**0**	**5**
	1989		DNP					
High Shoals	**1990**		**DNP**					
	1989		Cover					
Gastonia ABC	**1990**		**Cover**					
(continued)								

	Property Crimes			*	Demographic Data		Fulltime Police Employee Data			
Property Crime Total	Breaking and Entering	Larceny	Motor Vehicle Theft	Arson	UCR Estimated Population Coverage	Character	Sworn Officers Male	Sworn Officers Female	Civilians	Total
							5	0	1	6
						Cover	**6**	**1**	**1**	**8**
0	0	0	0	0						
0	**0**	**0**	**0**	**0**		State				
15920	4909	9854	1157	294	266353		519	101	126	746
16638	**5592**	**10035**	**1011**	**0**	**266721**	Suburb	**562**	**91**	**154**	**807**
365	167	175	23	3	28624		14	1	15	30
560	**325**	**204**	**31**	**0**	**29070**	S. County	**15**	**1**	**15**	**31**
204	65	130	9	1	3791		9	1	1	11
200	**73**	**121**	**6**	**0**	**3834**	S. City	**9**	**1**	**1**	**11**
63	25	36	2	2	1700		5	1	4	10
93	**32**	**59**	**2**	**0**	**1727**	S. City	**5**	**0**	**3**	**8**
					(630)		3	1	0	4
					(674)	DNP	**4**	**0**	**0**	**4**
13	6	6	1	0	700		2	1	0	3
22	**6**	**15**	**1**	**0**	**696**	S. City	**2**	**1**	**0**	**3**
0	0	0	0	1						
0	**0**	**0**	**0**	**0**		State				
0	0	0	0	0						
0	**0**	**0**	**0**	**0**		State				
645	263	347	35	7	34815		33	5	20	58
875	**436**	**399**	**40**	**0**	**35327**	Surburban	**35**	**3**	**19**	**57**
							42	15	14	71
						Cover	**41**	**15**	**15**	**71**
335	76	228	31	0	9600		17	1	7	25
405	**96**	**281**	**28**	**0**	**9419**	S. City	**20**	**1**	**7**	**28**
					(5204)		7	2	4	13
					(5094)	DNP	**8**	**2**	**4**	**14**
142	46	86	10	1	4970		11	1	2	14
196	**68**	**109**	**19**	**0**	**4837**	S. City	**13**	**0**	**2**	**15**
73	21	47	5	0	3642		9	0	1	10
16	**5**	**9**	**2**	**0**	**3535**	S. City	**9**	**0**	**2**	**11**
2500	1107	1208	185	42	75213		74	11	9	94
2945	**1379**	**1395**	**171**	**0**	**76051**	S. County	**82**	**10**	**30**	**122**
5811	1769	3686	356	50	55622		128	16	35	179
6679	**1946**	**4390**	**343**	**0**	**55047**	Core City	**143**	**16**	**39**	**198**
					(3034)		7	0	3	10
					(3382)	DNP	**8**	**0**	**4**	**12**
80	37	39	4	0	2859		6	0	1	7
130	**40**	**77**	**13**	**0**	**2724**	S. City	**6**	**0**	**1**	**7**
381	139	219	23	2	8065		18	2	3	23
398	**109**	**265**	**24**	**0**	**8171**	S. City	**17**	**1**	**5**	**23**
33	4	28	1	1	892		4	0	0	4
63	**6**	**55**	**2**	**0**	**891**	S. City	**4**	**0**	**0**	**4**
60	22	33	5	0	1884		6	0	0	6
101	**39**	**58**	**4**	**0**	**1827**	S. City	**7**	**0**	**0**	**7**
53	33	15	5	2	1753		6	0	0	6
47	**14**	**30**	**3**	**0**	**1762**	S. City	**6**	**0**	**0**	**6**
					(661)		1	0	0	1
					(663)	DNP	**1**	**0**	**0**	**1**
							1	0	0	1
						Cover	**2**	**0**	**0**	**2**

* The arson totals shown have not been included as part of the crime index.

AGENCY PROFILE

CONTRIBUTOR	YEAR	Mos. on File	Crime Index Total	Violent Crime Total	Violent Crimes: Murder	Forcible Rape	Robbery	Aggravated Assault
(Gaston County Continued)	1989	12	0	0	0	0	0	0
Highway Patrol	**1990**	**12**	**1**	**1**	**0**	**0**	**0**	**1**
	1989		10542	1074	17	43	234	780
TOTAL GASTON	**1990**		**12237**	**1257**	**16**	**33**	**331**	**877**
	1989	12	154	14	1	0	0	13
Gates County Sheriff	**1990**	**12**	**158**	**9**	**3**	**2**	**2**	**2**
	1989	0	0	0	0	0	0	0
Merchants Millpond State Park	**1990**	**0**	**0**	**0**	**0**	**0**	**0**	**0**
	1989	12	0	0	0	0	0	0
SBI	**1990**	**12**	**0**	**0**	**0**	**0**	**0**	**0**
	1989		154	14	1	0	0	13
TOTAL GATES	**1990**		**158**	**9**	**3**	**2**	**2**	**2**
	1989		DNP					
Graham County Sheriff	**1990**		**DNP**					
	1989	12	2	2	0	0	0	2
Robbinsville	**1990**	**12**	**17**	**3**	**0**	**0**	**0**	**3**
	1989		2	2	0	0	0	2
TOTAL GRAHAM	**1990**		**17**	**3**	**0**	**0**	**0**	**3**
	1989	12	658	52	4	1	0	47
Granville County Sheriff	**1990**	**12**	**649**	**49**	**3**	**4**	**4**	**38**
	1989	12	554	81	2	2	18	59
Oxford	**1990**	**12**	**595**	**85**	**1**	**6**	**16**	**62**
	1989	12	282	48	0	0	1	47
Butner	**1990**	**12**	**243**	**41**	**2**	**1**	**3**	**35**
	1989	12	118	12	0	0	0	12
Creedmoor	**1990**	**12**	**102**	**24**	**0**	**1**	**3**	**20**
	1989		Cover					
Stovall	**1990**		**Cover**					
	1989		Cover					
Stem	**1990**		**Cover**					
	1989	12	0	0	0	0	0	0
Granville Co ABC	**1990**	**12**	**0**	**0**	**0**	**0**	**0**	**0**
	1989	12	0	0	0	0	0	0
Highway Patrol	**1990**	**12**	**1**	**1**	**0**	**0**	**0**	**1**
	1989		1612	193	6	3	19	165
TOTAL GRANVILLE	**1990**		**1590**	**200**	**6**	**12**	**26**	**156**
	1989	12	305	18	3	1	2	12
Greene County Sheriff	**1990**	**12**	**365**	**16**	**1**	**1**	**1**	**13**
	1989		Cover					
Snow Hill	**1990**		**Cover**					
	1989	12	1	1	0	0	0	1
Highway Patrol	**1990**	**12**	**0**	**0**	**0**	**0**	**0**	**0**
	1989		306	19	3	1	2	13
TOTAL GREENE	**1990**		**365**	**16**	**1**	**1**	**1**	**13**
	1989	12	2907	248	7	13	37	191
Guilford County Sheriff	**1990**	**12**	**3210**	**308**	**3**	**26**	**26**	**253**
	1989	12	85	5	0	1	2	2
Gibsonville	**1990**	**12**	**66**	**2**	**0**	**0**	**0**	**2**
	1989	12	14764	1716	24	96	633	963
Greensboro	**1990**	**12**	**14332**	**1620**	**20**	**114**	**488**	**998**
	1989	12	6593	633	8	48	143	434
High Point	**1990**	**12**	**6793**	**928**	**6**	**36**	**140**	**746**

(continued)

	Property Crimes			*	Demographic Data		Fulltime Police Employee Data			
Property Crime Total	Breaking and Entering	Larceny	Motor Vehicle Theft	Arson	UCR Estimated Population Coverage	Character	Sworn Officers Male	Sworn Officers Female	Civilians	Total
0	0	0	0	0						
0	**0**	**0**	**0**	**0**		State				
9468	3254	5589	625	98	164500		337	48	79	464
10980	**3702**	**6669**	**609**	**0**	**164264**	Suburban	**367**	**45**	**109**	**521**
140	90	48	2	1	9790		3	1	0	4
149	**85**	**51**	**13**	**0**	**9901**	R. County	**4**	**1**	**0**	**5**
0	0	0	0	0	0		2	0	0	2
0	**0**	**0**	**0**	**0**	**0**	State	**2**	**0**	**0**	**2**
0	0	0	0	1						
0	**0**	**0**	**0**	**0**		State				
140	90	48	2	2	9790		5	1	0	6
149	**85**	**51**	**13**	**0**	**9901**	Rural	**6**	**1**	**0**	**7**
					(5788)		6	1	4	11
					(5792)	DNP	**6**	**1**	**4**	**11**
0	0	0	0	0	846		4	0	0	4
14	**2**	**11**	**1**	**0**	**885**	R. City	**4**	**0**	**0**	**4**
0	0	0	0	0	846		10	1	4	15
14	**2**	**11**	**1**	**0**	**885**	Rural	**10**	**1**	**4**	**15**
606	287	294	25	6	23550		25	3	3	31
600	**278**	**292**	**30**	**0**	**24342**	R. County	**26**	**4**	**4**	**34**
473	111	340	22	3	8742		24	3	8	35
510	**137**	**345**	**28**	**0**	**8522**	R. City	**25**	**3**	**6**	**34**
234	74	153	7	6	4740		37	1	6	44
202	**55**	**133**	**14**	**0**	**4648**	R. City	**37**	**1**	**6**	**44**
106	42	63	1	1	1943		10	0	2	12
78	**20**	**54**	**4**	**0**	**1939**	R. City	**7**	**0**	**4**	**11**
							2	0	0	2
						Cover	**1**	**0**	**0**	**1**
							2	0	0	2
						Cover	**2**	**0**	**0**	**2**
0	0	0	0	0	0		0	0	0	0
0	**0**	**0**	**0**	**0**	**0**	NO PD	**0**	**0**	**0**	**0**
0	0	0	0	0						
0	**0**	**0**	**0**	**0**		State				
1419	514	850	55	16	38975		100	7	19	126
1390	**490**	**824**	**76**	**0**	**39451**	Rural	**98**	**8**	**20**	**126**
287	146	116	25	5	16386		10	3	6	19
349	**177**	**152**	**20**	**0**	**16478**	R. County	**13**	**3**	**2**	**18**
							1	0	0	1
						Cover	**1**	**0**	**0**	**1**
0	0	0	0	0						
0	**0**	**0**	**0**	**0**		State				
287	146	116	25	5	16386		11	3	6	20
349	**177**	**152**	**20**	**0**	**16478**	Rural	**14**	**3**	**2**	**19**
2659	993	1534	132	16	77378		155	32	93	280
2902	**1082**	**1681**	**139**	**0**	**77962**	S. County	**164**	**27**	**134**	**325**
80	30	47	3	0	3914		8	1	3	12
64	**25**	**36**	**3**	**0**	**4153**	S. City	**9**	**1**	**3**	**13**
13048	3125	9217	706	97	184190		358	50	113	521
12712	**2767**	**9161**	**784**	**0**	**184380**	Core City	**357**	**50**	**117**	**524**
5960	1676	3984	300	44	69677		144	19	16	179
5865	**1823**	**3734**	**308**	**0**	**68368**	Core City	**141**	**20**	**19**	**180**

* The arson totals shown have not been included as part of the crime index.

AGENCY PROFILE

CONTRIBUTOR	YEAR	Mos. on File	Crime Index Total	Violent Crime Total	Violent Crimes: Murder	Forcible Rape	Robbery	Aggravated Assault
(Guilford County Continued)	1989		Cover					
NC A & T University	**1990**	**2**	**27**	**5**	**0**	**0**	**0**	**5**
	1989	6	123	6	0	1	3	2
UNC-Greensboro	**1990**	**12**	**288**	**11**	**0**	**3**	**2**	**6**
	1989	12	57	0	0	0	0	0
Regional Airport	**1990**	**10**	**34**	**0**	**0**	**0**	**0**	**0**
	1989		DNP					
Greensboro ABC	**1990**		**DNP**					
	1989		Cover					
High Point ABC	**1990**		**Cover**					
	1989	12	1	1	0	0	0	1
Highway Patrol	**1990**	**12**	**1**	**1**	**0**	**0**	**0**	**1**
	1989		24530	2609	39	159	818	1593
TOTAL GUILFORD	**1990**		**24751**	**2875**	**29**	**179**	**656**	**2011**
	1989	12	935	68	5	8	11	44
Halifax County Sheriff	**1990**	**12**	**894**	**34**	**6**	**5**	**7**	**16**
	1989	11	207	24	0	0	6	18
Enfield	**1990**	**12**	**218**	**34**	**0**	**2**	**12**	**20**
	1989	11	1069	35	0	0	12	23
Roanoke Rapids	**1990**	**12**	**1185**	**42**	**1**	**4**	**9**	**28**
	1989	12	227	32	0	0	8	24
Scotland Neck	**1990**	**12**	**259**	**42**	**0**	**1**	**2**	**39**
	1989		DNP					
Littleton	**1990**		**DNP**					
	1989	12	174	8	0	0	1	7
Weldon	**1990**	**12**	**170**	**14**	**1**	**1**	**2**	**10**
	1989	12	0	0	0	0	0	0
Medoc Mtn State Park	**1990**	**12**	**0**	**0**	**0**	**0**	**0**	**0**
	1989		Cover					
Halifax ABC	**1990**		**Cover**					
	1989	12	2	2	0	0	0	2
Highway Patrol	**1990**	**12**	**2**	**2**	**0**	**0**	**0**	**2**
	1989		2614	169	5	8	38	118
TOTAL HALIFAX	**1990**		**2728**	**168**	**8**	**13**	**32**	**115**
	1989	12	1780	234	8	23	19	184
Harnett County Sheriff	**1990**	**12**	**1900**	**262**	**6**	**16**	**23**	**217**
	1989	12	1217	149	3	7	41	98
Dunn	**1990**	**12**	**1374**	**317**	**2**	**6**	**47**	**262**
	1989	12	184	19	0	0	4	15
Angier	**1990**	**12**	**175**	**26**	**0**	**2**	**5**	**19**
	1989	12	60	10	0	0	0	10
Coats	**1990**	**12**	**91**	**23**	**1**	**0**	**0**	**22**
	1989	12	127	9	0	0	3	6
Lillington	**1990**	**12**	**138**	**9**	**0**	**1**	**4**	**4**
	1989	12	108	10	1	0	0	9
Erwin	**1990**	**12**	**106**	**9**	**0**	**3**	**1**	**5**
	1989	12	0	0	0	0	0	0
Raven Rock State Park	**1990**	**12**	**0**	**0**	**0**	**0**	**0**	**0**
	1989	12	0	0	0	0	0	0
Highway Patrol	**1990**	**12**	**3**	**3**	**0**	**0**	**0**	**3**
	1989		3476	431	12	30	67	322
TOTAL HARNETT	**1990**		**3787**	**649**	**9**	**28**	**80**	**532**

	Property Crimes			*	Demographic Data		Fulltime Police Employee Data			
Property Crime Total	Breaking and Entering	Larceny	Motor Vehicle Theft	Arson	UCR Estimated Population Coverage	Character	Sworn Officers Male	Sworn Officers Female	Civilians	Total
							18	7	2	27
22	**4**	**18**	**0**	**0**	**2725**	Campus	**18**	**6**	**8**	**32**
117	13	101	3	1	3482		18	2	5	25
277	**34**	**237**	**6**	**0**	**3493**	Campus	**19**	**2**	**6**	**27**
57	0	57	0	0	0		11	1	3	15
34	**1**	**33**	**0**	**0**	**0**	S. City	**11**	**3**	**2**	**16**
					(0)		1	0	0	1
					(0)	DNP	**1**	**0**	**0**	**1**
							1	0	0	1
						Cover	**1**	**0**	**0**	**1**
0	0	0	0	0						
0	**0**	**0**	**0**	**0**		State				
21921	5837	14940	1144	158	338641		714	112	235	1061
21876	**5736**	**14900**	**1240**	**0**	**341081**	Suburban	**721**	**109**	**289**	**1119**
867	409	409	49	3	32728		29	0	27	56
860	**378**	**429**	**53**	**0**	**32810**	R. County	**31**	**0**	**24**	**55**
183	66	104	13	1	2928		8	1	4	13
184	**80**	**98**	**6**	**0**	**2825**	R. City	**8**	**1**	**4**	**13**
1034	196	813	25	0	15885		31	1	9	41
1143	**240**	**851**	**52**	**0**	**15955**	R. Center	**28**	**1**	**9**	**38**
195	75	109	11	3	2740		8	0	7	15
217	**61**	**150**	**6**	**0**	**2626**	R. City	**8**	**0**	**7**	**15**
					(861)		3	0	0	3
					(871)	DNP	**3**	**0**	**0**	**3**
166	53	109	4	0	1698		7	0	3	10
156	**52**	**92**	**12**	**0**	**1674**	R. City	**6**	**1**	**2**	**9**
0	0	0	0	0	0		2	0	1	3
0	**0**	**0**	**0**	**0**	**0**	State	**1**	**0**	**0**	**1**
							1	0	0	1
						Cover	**1**	**0**	**0**	**1**
0	0	0	0	0						
0	**0**	**0**	**0**	**0**		State				
2445	799	1544	102	7	55979		89	2	51	142
2560	**811**	**1620**	**129**	**0**	**55890**	Rural	**86**	**3**	**46**	**135**
1546	751	652	143	32	46537		43	2	28	73
1638	**807**	**666**	**165**	**0**	**47337**	R. County	**43**	**3**	**30**	**76**
1068	305	710	53	6	9441		25	1	6	32
1057	**291**	**706**	**60**	**0**	**9311**	R. City	**29**	**2**	**7**	**38**
165	64	85	16	0	2009		6	0	4	10
149	**57**	**81**	**11**	**0**	**2115**	R. City	**7**	**0**	**4**	**11**
50	19	31	0	0	1711		5	0	0	5
68	**36**	**30**	**2**	**0**	**1764**	R. City	**5**	**0**	**0**	**5**
118	36	71	11	5	2254		8	0	0	8
129	**22**	**105**	**2**	**0**	**2181**	R. City	**8**	**0**	**0**	**8**
98	30	64	4	0	4334		10	0	4	14
97	**32**	**57**	**8**	**0**	**4299**	R. City	**9**	**0**	**4**	**13**
0	0	0	0	0	0		3	0	0	3
0	**0**	**0**	**0**	**0**	**0**	State	**2**	**0**	**2**	**4**
0	0	0	0	0						
0	**0**	**0**	**0**	**0**		State				
3045	1205	1613	227	43	66286		100	3	42	145
3138	**1245**	**1645**	**248**	**0**	**67007**	Rural	**103**	**5**	**47**	**155**

* The arson totals shown have not been included as part of the crime index.

AGENCY PROFILE

CONTRIBUTOR	YEAR	Mos. on File	Crime Index Total	Violent Crime Total	Violent Crimes: Murder	Forcible Rape	Robbery	Aggravated Assault
	1989	12	716	20	0	1	5	14
Haywood County Sheriff	**1990**	**12**	**753**	**18**	**1**	**0**	**4**	**13**
	1989	12	125	3	0	0	1	2
Canton	**1990**	**12**	**176**	**4**	**0**	**1**	**0**	**3**
	1989	12	620	44	1	0	4	39
Waynesville	**1990**	**12**	**646**	**42**	**0**	**0**	**6**	**36**
	1989	10	29	1	0	0	0	1
Clyde	**1990**	**7**	**18**	**1**	**0**	**0**	**0**	**1**
	1989	12	60	4	0	0	0	4
Hazelwood	**1990**	**12**	**88**	**17**	**2**	**2**	**0**	**13**
	1989		DNP					
Maggie Valley	**1990**	**3**	**13**	**1**	**0**	**0**	**0**	**1**
	1989		1550	72	1	1	10	60
TOTAL HAYWOOD	**1990**		**1694**	**83**	**3**	**3**	**10**	**67**
	1989	12	1126	66	2	11	9	44
Henderson County Sheriff	**1990**	**12**	**1163**	**71**	**5**	**8**	**3**	**55**
	1989	12	1033	125	0	4	24	97
Hendersonville	**1990**	**12**	**964**	**115**	**0**	**5**	**22**	**88**
	1989	12	0	0	0	0	0	0
Laurel Park	**1990**	**11**	**0**	**0**	**0**	**0**	**0**	**0**
	1989	12	2	2	0	0	0	2
Highway Patrol	**1990**	**12**	**1**	**1**	**0**	**0**	**0**	**1**
	1989		2161	193	2	15	33	143
TOTAL HENDERSON	**1990**		**2128**	**187**	**5**	**13**	**25**	**144**
	1989	10	259	19	1	1	5	12
Hertford County Sheriff	**1990**	**12**	**258**	**29**	**2**	**1**	**5**	**21**
	1989	12	420	31	0	1	15	15
Ahoskie	**1990**	**12**	**401**	**25**	**0**	**1**	**6**	**18**
	1989	12	201	31	1	2	1	27
Murfreesboro	**1990**	**12**	**213**	**38**	**0**	**0**	**4**	**34**
	1989		Cover					
Winton	**1990**		**Cover**					
	1989		Cover					
Como	**1990**		**NO PD**					
	1989	12	0	0	0	0	0	0
SBI	**1990**	**12**	**0**	**0**	**0**	**0**	**0**	**0**
	1989	12	0	0	0	0	0	0
Highway Patrol	**1990**	**12**	**1**	**1**	**0**	**0**	**0**	**1**
	1989		880	81	2	4	21	54
TOTAL HERTFORD	**1990**		**873**	**93**	**2**	**2**	**15**	**74**
	1989	12	734	47	2	5	9	31
Hoke County Sheriff	**1990**	**12**	**638**	**46**	**1**	**3**	**13**	**29**
	1989	12	372	23	1	1	11	10
Raeford	**1990**	**12**	**305**	**20**	**0**	**2**	**5**	**13**
	1989	12	1	1	0	0	0	1
Highway Patrol	**1990**	**12**	**0**	**0**	**0**	**0**	**0**	**0**
	1989		1107	71	3	6	20	42
TOTAL HOKE	**1990**		**943**	**66**	**1**	**5**	**18**	**42**
	1989	12	26	1	1	0	0	0
Hyde County Sheriff	**1990**	**12**	**32**	**2**	**1**	**0**	**1**	**0**
	1989		26	1	1	0	0	0
TOTAL HYDE	**1990**		**32**	**2**	**1**	**0**	**1**	**0**

	Property Crimes			*	Demographic Data		Fulltime Police Employee Data			
Property Crime Total	Breaking and Entering	Larceny	Motor Vehicle Theft	Arson	UCR Estimated Population Coverage	Character	Sworn Officers Male	Sworn Officers Female	Civilians	Total
696	353	301	42	2	33172		30	9	0	39
735	**370**	**338**	**27**	**0**	**32813**	R. County	**28**	**5**	**0**	**33**
122	17	91	14	1	4617		13	1	3	17
172	**17**	**137**	**18**	**0**	**4437**	R. City	**10**	**1**	**3**	**14**
576	172	366	38	6	7443		20	2	1	23
604	**155**	**407**	**42**	**0**	**7490**	R. City	**21**	**2**	**1**	**24**
28	12	16	0	0	1089		3	0	0	3
17	**4**	**13**	**0**	**0**	**1135**	R. City	**3**	**0**	**0**	**3**
56	20	34	2	0	1809		5	0	0	5
71	**31**	**37**	**3**	**0**	**1781**	R. City	**5**	**0**	**0**	**5**
12	**4**	**6**	**2**	**0**	**242**	R. City	**2**	**1**	**0**	**3**
1478	574	808	96	9	48130		71	12	4	87
1611	**581**	**938**	**92**	**0**	**47898**	Rural	**69**	**9**	**4**	**82**
1060	457	514	89	3	59431		46	13	22	81
1092	**505**	**458**	**129**	**0**	**60086**	R. County	**50**	**13**	**27**	**90**
908	165	694	49	4	8697		33	3	10	46
849	**198**	**597**	**54**	**0**	**9123**	R. City	**33**	**2**	**9**	**44**
0	0	0	0	0	1129		3	0	0	3
0	**0**	**0**	**0**	**0**	**1160**	R. City	**3**	**0**	**0**	**3**
0	0	0	0	0						
0	**0**	**0**	**0**	**0**		State				
1968	622	1208	138	7	69257		82	16	32	130
1941	**703**	**1055**	**183**	**0**	**70369**	Rural	**86**	**15**	**36**	**137**
240	89	125	26	0	15751		11	2	12	25
229	**103**	**109**	**17**	**0**	**15680**	R. County	**11**	**2**	**12**	**25**
389	63	309	17	2	4800		10	1	5	16
376	**87**	**276**	**13**	**0**	**4657**	R. City	**13**	**1**	**5**	**19**
170	50	110	10	0	3118		9	0	4	13
175	**60**	**109**	**6**	**0**	**3086**	R. City	**8**	**1**	**0**	**9**
							1	0	0	1
						Cover	**0**	**0**	**0**	**0**
							0	0	0	0
						NO PD	**0**	**0**	**0**	**0**
0	0	0	0	1						
0	**0**	**0**	**0**	**0**		State				
0	0	0	0	0						
0	**0**	**0**	**0**	**0**		State				
799	202	544	53	3	23669		31	3	21	55
780	**250**	**494**	**36**	**0**	**23423**	Rural	**32**	**4**	**17**	**53**
687	368	272	47	15	19574		20	2	4	26
592	**325**	**235**	**32**	**0**	**19852**	R. County	**19**	**3**	**4**	**26**
349	96	242	11	4	4399		11	1	1	13
285	**93**	**182**	**10**	**0**	**4397**	R. City	**12**	**0**	**2**	**14**
0	0	0	0	0						
0	**0**	**0**	**0**	**0**		State				
1036	464	514	58	19	23973		31	3	5	39
877	**418**	**417**	**42**	**0**	**24249**	Rural	**31**	**3**	**6**	**40**
25	6	18	1	0	5677		7	1	9	17
30	**10**	**19**	**1**	**0**	**5678**	R. County	**8**	**1**	**13**	**22**
25	6	18	1	0	5677		7	1	9	17
30	**10**	**19**	**1**	**0**	**5678**	Rural	**8**	**1**	**13**	**22**

* The arson totals shown have not been included as part of the crime index.

AGENCY PROFILE

CONTRIBUTOR	YEAR	Mos. on File	Crime Index Total	Violent Crime Total	Violent Crimes: Murder	Forcible Rape	Robbery	Aggravated Assault
	1989	12	1151	70	4	13	21	32
Iredell County Sheriff	**1990**	**12**	**1337**	**94**	**5**	**10**	**19**	**60**
	1989	11	448	33	0	2	6	25
Mooresville	**1990**	**12**	**522**	**67**	**0**	**4**	**16**	**47**
	1989		DNP					
Statesville	**1990**		**DNP**					
	1989	12	46	2	0	0	1	1
Troutman	**1990**	**1**	**1**	**0**	**0**	**0**	**0**	**0**
	1989		Cover					
Love Valley	**1990**		**NO PD**					
	1989	1	2	0	0	0	0	0
Duke Power State Rec Area	**1990**	**12**	**3**	**0**	**0**	**0**	**0**	**0**
	1989	12	0	0	0	0	0	0
Highway Patrol	**1990**	**12**	**2**	**2**	**0**	**0**	**0**	**2**
	1989		1647	105	4	15	28	58
TOTAL IREDELL	**1990**		**1865**	**163**	**5**	**14**	**35**	**109**
	1989	12	413	27	2	5	1	19
Jackson County Sheriff	**1990**	**12**	**456**	**14**	**0**	**1**	**1**	**12**
	1989	12	38	2	0	0	0	2
Sylva	**1990**	**12**	**44**	**2**	**0**	**0**	**1**	**1**
	1989	12	170	5	0	1	0	4
West Carolina Univ.	**1990**	**12**	**119**	**3**	**0**	**0**	**0**	**3**
	1989		621	34	2	6	1	25
TOTAL JACKSON	**1990**		**619**	**19**	**0**	**1**	**2**	**16**
	1989	12	1427	49	9	6	20	14
Johnston County Sheriff	**1990**	**12**	**1610**	**80**	**2**	**12**	**17**	**49**
	1989	12	824	69	1	4	17	47
Smithfield	**1990**	**12**	**619**	**52**	**1**	**5**	**18**	**28**
	1989	12	314	28	0	0	7	21
Benson	**1990**	**12**	**263**	**41**	**0**	**1**	**9**	**31**
	1989	12	421	37	0	2	8	27
Clayton	**1990**	**12**	**424**	**42**	**1**	**2**	**7**	**32**
	1989		DNP					
Four Oaks	**1990**		**DNP**					
	1989	12	179	6	0	0	2	4
Kenly	**1990**	**12**	**211**	**7**	**0**	**0**	**2**	**5**
	1989	12	40	0	0	0	0	0
Pine Level	**1990**	**12**	**25**	**2**	**0**	**0**	**0**	**2**
	1989	11	50	8	0	1	1	6
Princeton	**1990**	**12**	**54**	**7**	**0**	**1**	**1**	**5**
	1989	12	486	66	0	0	6	60
Selma	**1990**	**12**	**466**	**89**	**1**	**1**	**9**	**78**
	1989		Cover					
Micro	**1990**		**Cover**					
	1989	12	1	1	0	0	0	1
Highway Patrol	**1990**	**12**	**7**	**7**	**0**	**0**	**0**	**7**
	1989		3742	264	10	13	61	180
TOTAL JOHNSTON	**1990**		**3679**	**327**	**5**	**22**	**63**	**237**
	1989	12	196	43	2	2	1	38
Jones County Sheriff	**1990**		**DNP**					
	1989		Cover					
Maysville	**1990**		**Cover**					

(continued)

	Property Crimes			*	Demographic Data		Fulltime Police Employee Data			
Property Crime Total	Breaking and Entering	Larceny	Motor Vehicle Theft	Arson	UCR Estimated Population Coverage	Character	Sworn Officers Male	Sworn Officers Female	Civilians	Total
1081	576	401	104	3	60605		49	10	19	78
1243	**614**	**531**	**98**	**0**	**58407**	R. County	**55**	**13**	**15**	**83**
415	94	310	11	0	9501		21	1	4	26
455	**58**	**380**	**17**	**0**	**10193**	R. Center	**20**	**1**	**5**	**26**
					(19955)		46	6	9	61
					(22383)	DNP	**52**	**6**	**13**	**71**
44	3	37	4	0	1531		3	0	0	3
1	**0**	**1**	**0**	**0**	**1569**	R. City	**2**	**0**	**0**	**2**
							1	0	0	1
						NO PD	**0**	**0**	**0**	**0**
2	0	2	0	0	0		2	1	1	4
3	**1**	**2**	**0**	**0**	**0**	State	**2**	**0**	**1**	**3**
0	0	0	0	0						
0	**0**	**0**	**0**	**0**		State				
1542	673	750	119	3	71637		122	18	33	173
1702	**673**	**914**	**115**	**0**	**70169**	Rural	**131**	**20**	**34**	**185**
386	214	155	17	5	19374		21	5	2	28
442	**262**	**173**	**7**	**0**	**22504**	R. County	**20**	**4**	**6**	**30**
36	6	27	3	0	2091		6	1	0	7
42	**8**	**33**	**1**	**0**	**2134**	R. City	**7**	**1**	**0**	**8**
165	9	155	1	0	2833		12	1	3	16
116	**8**	**108**	**0**	**0**	**2915**	Campus	**12**	**2**	**3**	**17**
587	229	337	21	5	24298		39	7	5	51
600	**278**	**314**	**8**	**0**	**27553**	Rural	**39**	**7**	**9**	**55**
1378	610	623	145	1	52475		31	2	4	37
1530	**660**	**741**	**129**	**0**	**53527**	R. County	**34**	**3**	**11**	**48**
755	265	444	46	3	7929		20	2	8	30
567	**171**	**356**	**40**	**0**	**7691**	R. City	**20**	**2**	**7**	**29**
286	60	190	36	4	3256		11	0	4	15
222	**62**	**139**	**21**	**0**	**3316**	R. City	**12**	**1**	**4**	**17**
384	168	204	12	3	5769		12	2	6	20
382	**143**	**215**	**24**	**0**	**6242**	R. City	**13**	**2**	**6**	**21**
					(1413)		0	1	1	2
					(1419)	DNP	**2**	**1**	**0**	**3**
173	61	100	12	0	1638		5	0	0	5
204	**47**	**141**	**16**	**0**	**1674**	R. City	**6**	**0**	**0**	**6**
40	24	16	0	0	1241		2	0	0	2
23	**10**	**13**	**0**	**0**	**1248**	R. City	**2**	**0**	**0**	**2**
42	21	19	2	0	1241		3	0	0	3
47	**18**	**25**	**4**	**0**	**1241**	R. City	**3**	**0**	**0**	**3**
420	125	274	21	0	5354		14	1	5	20
377	**80**	**280**	**17**	**0**	**5221**	R. City	**15**	**0**	**5**	**20**
							1	0	0	1
						Cover	**1**	**0**	**0**	**1**
0	0	0	0	0						
0	**0**	**0**	**0**	**0**		State				
3478	1334	1870	274	11	78903		99	8	28	135
3352	**1191**	**1910**	**251**	**0**	**80160**	Rural	**108**	**9**	**33**	**150**
153	61	67	25	1	9847		6	1	4	11
					(9922)	DNP	**6**	**1**	**0**	**7**
							1	0	0	1
						Cover	**1**	**0**	**0**	**1**

* The arson totals shown have not been included as part of the crime index.

AGENCY PROFILE

CONTRIBUTOR	YEAR	Mos. on File	Crime Index Total	Violent Crime Total	Violent Crimes: Murder	Forcible Rape	Robbery	Aggravated Assault
(Jones County Continued)	1989		Cover					
Pollocksville	**1990**		**Cover**					
	1989		196	43	2	2	1	38
TOTAL JONES	**1990**		**0**	**0**	**0**	**0**	**0**	**0**
	1989	12	745	15	2	2	5	6
Lee County Sheriff	**1990**	**12**	**822**	**18**	**4**	**7**	**2**	**5**
	1989	12	2027	228	4	8	34	182
Sanford	**1990**	**12**	**2025**	**225**	**4**	**7**	**26**	**188**
	1989	12	28	1	0	0	0	1
Broadway	**1990**	**11**	**41**	**15**	**0**	**0**	**0**	**15**
	1989		DNP					
Sanford ABC	**1990**		**NO PD**					
	1989	12	0	0	0	0	0	0
Highway Patrol	**1990**	**12**	**1**	**1**	**0**	**0**	**0**	**1**
	1989		2800	244	6	10	39	189
TOTAL LEE	**1990**		**2889**	**259**	**8**	**14**	**28**	**209**
	1989	10	625	31	0	3	7	21
Lenoir County Sheriff	**1990**	**12**	**785**	**52**	**4**	**8**	**14**	**26**
	1989	12	2334	362	13	13	121	215
Kinston	**1990**	**12**	**1603**	**335**	**6**	**23**	**110**	**196**
	1989	11	57	11	0	1	1	9
La Grange	**1990**	**12**	**89**	**31**	**0**	**0**	**2**	**29**
	1989	12	12	4	0	0	2	2
Pink Hill	**1990**	**12**	**8**	**1**	**0**	**0**	**0**	**1**
	1989	12	1	1	0	0	0	1
Highway Patrol	**1990**	**12**	**0**	**0**	**0**	**0**	**0**	**0**
	1989		3029	409	13	17	131	248
TOTAL LENOIR	**1990**		**2485**	**419**	**10**	**31**	**126**	**252**
	1989	12	1161	85	4	3	10	68
Lincoln County Sheriff	**1990**	**12**	**1334**	**93**	**2**	**7**	**12**	**72**
	1989	12	152	12	0	0	1	11
Lincolnton	**1990**	**12**	**303**	**7**	**0**	**0**	**5**	**2**
	1989	12	0	0	0	0	0	0
Highway Patrol	**1990**	**12**	**5**	**5**	**0**	**0**	**0**	**5**
	1989		1313	97	4	3	11	79
TOTAL LINCOLN	**1990**		**1642**	**105**	**2**	**7**	**17**	**79**
	1989	12	709	45	4	2	6	33
McDowell County Sheriff	**1990**	**12**	**785**	**52**	**2**	**10**	**4**	**36**
	1989	12	394	11	0	1	5	5
Marion	**1990**	**12**	**420**	**17**	**2**	**1**	**1**	**13**
	1989	12	21	1	0	1	0	0
Old Fort	**1990**	**12**	**27**	**3**	**0**	**0**	**0**	**3**
	1989	1	1	0	0	0	0	0
Lake James State Park	**1990**	**12**	**0**	**0**	**0**	**0**	**0**	**0**
	1989	12	3	3	0	0	0	3
Highway Patrol	**1990**	**12**	**0**	**0**	**0**	**0**	**0**	**0**
	1989		1128	60	4	4	11	41
TOTAL MCDOWELL	**1990**		**1232**	**72**	**4**	**11**	**5**	**52**
	1989	12	224	0	0	0	0	0
Macon County Sheriff	**1990**	**12**	**204**	**2**	**0**	**0**	**1**	**1**
	1989		DNP					
Franklin	**1990**	**6**	**27**	**0**	**0**	**0**	**0**	**0**
(continued)								

	Property Crimes			*	Demographic Data		Fulltime Police Employee Data			
Property Crime Total	Breaking and Entering	Larceny	Motor Vehicle Theft	Arson	UCR Estimated Population Coverage	Character	Sworn Officers Male	Sworn Officers Female	Civilians	Total
							1	0	0	1
						Cover	**1**	**0**	**0**	**1**
153	61	67	25	1	9847		8	1	4	13
0	**0**	**0**	**0**	**0**	**0**	Rural	**8**	**1**	**0**	**9**
730	336	358	36	4	23340		26	0	21	47
804	**386**	**372**	**46**	**0**	**23379**	R. County	**27**	**0**	**21**	**48**
1799	542	1179	78	2	17442		47	0	9	56
1800	**512**	**1223**	**65**	**0**	**17921**	R. Center	**48**	**0**	**13**	**61**
27	10	12	5	0	1157		3	0	0	3
26	**19**	**3**	**4**	**0**	**1182**	R. City	**3**	**0**	**0**	**3**
					(0)		1	0	0	1
						NO PD	**0**	**0**	**0**	**0**
0	0	0	0	0						
0	**0**	**0**	**0**	**0**		State				
2556	888	1549	119	6	41939		77	0	30	107
2630	**917**	**1598**	**115**	**0**	**42482**	Rural	**78**	**0**	**34**	**112**
594	162	385	47	0	28773		32	1	26	59
733	**297**	**383**	**53**	**0**	**28738**	R. County	**35**	**0**	**29**	**64**
1972	699	1124	149	37	27267		53	6	20	79
1268	**574**	**595**	**99**	**0**	**26979**	R. Center	**63**	**8**	**17**	**88**
46	30	10	6	0	3246		7	0	0	7
58	**23**	**29**	**6**	**0**	**3267**	R. City	**9**	**0**	**0**	**9**
8	3	3	2	0	635		1	0	0	1
7	**6**	**1**	**0**	**0**	**639**	R. City	**1**	**0**	**0**	**1**
0	0	0	0	0						
0	**0**	**0**	**0**	**0**		State				
2620	894	1522	204	37	59921		93	7	46	146
2066	**900**	**1008**	**158**	**0**	**59623**	Rural	**108**	**8**	**46**	**162**
1076	428	563	85	21	41688		31	4	9	44
1241	**523**	**633**	**85**	**0**	**42370**	S. County	**37**	**4**	**6**	**47**
140	8	108	24	1	6901		17	3	4	24
296	**28**	**227**	**41**	**0**	**7032**	S. City	**20**	**3**	**4**	**27**
0	0	0	0	0						
0	**0**	**0**	**0**	**0**		State				
1216	436	671	109	22	48589		48	7	13	68
1537	**551**	**860**	**126**	**0**	**49402**	Suburban	**57**	**7**	**10**	**74**
664	247	369	48	6	30530		23	1	10	34
733	**255**	**441**	**37**	**0**	**30596**	R. County	**24**	**1**	**14**	**39**
383	49	315	19	3	4893		15	3	3	21
403	**77**	**287**	**39**	**0**	**4913**	R. City	**15**	**5**	**2**	**22**
20	11	8	1	0	919		2	1	0	3
24	**9**	**13**	**2**	**0**	**920**	R. City	**2**	**1**	**0**	**3**
1	0	1	0	0	0		2	0	2	4
0	**0**	**0**	**0**	**0**	**0**	State	**2**	**0**	**3**	**5**
0	0	0	0	0						
0	**0**	**0**	**0**	**0**		State				
1068	307	693	68	9	36342		42	5	15	62
1160	**341**	**741**	**78**	**0**	**36429**	Rural	**43**	**7**	**19**	**69**
224	144	74	6	0	19390		18	4	0	22
202	**112**	**83**	**7**	**0**	**19701**	R. County	**19**	**4**	**4**	**27**
					(3037)		9	1	0	10
27	**6**	**21**	**0**	**0**	**3158**	R. City	**10**	**1**	**0**	**11**

* The arson totals shown have not been included as part of the crime index.

AGENCY PROFILE

CONTRIBUTOR	YEAR	Mos. on File	Crime Index Total	Violent Crime Total	Violent Crimes: Murder	Forcible Rape	Robbery	Aggravated Assault
(Macon County Continued)	1989	12	48	2	1	0	0	1
Highlands	**1990**	**12**	**50**	**0**	**0**	**0**	**0**	**0**
	1989		272	2	1	0	0	1
TOTAL MACON	**1990**		**281**	**2**	**0**	**0**	**1**	**1**
	1989		DNP					
Madison County Sheriff	**1990**		**DNP**					
	1989		DNP					
Marshall	**1990**		**DNP**					
	1989		DNP					
Hot Springs	**1990**		**DNP**					
	1989	12	10	0	0	0	0	0
Mars Hill	**1990**	**11**	**0**	**0**	**0**	**0**	**0**	**0**
	1989		10	0	0	0	0	0
TOTAL MADISON	**1990**		**0**	**0**	**0**	**0**	**0**	**0**
	1989	12	492	34	1	3	6	24
Martin County Sheriff	**1990**	**12**	**501**	**42**	**4**	**1**	**9**	**28**
	1989	10	419	40	0	2	13	25
Williamston	**1990**	**12**	**548**	**73**	**1**	**5**	**18**	**49**
	1989	12	32	7	1	0	1	5
Oak City	**1990**	**1**	**2**	**0**	**0**	**0**	**0**	**0**
	1989	12	134	36	0	0	0	36
Robersonville	**1990**	**12**	**163**	**34**	**0**	**0**	**4**	**30**
	1989	12	0	0	0	0	0	0
Highway Patrol	**1990**	**12**	**1**	**1**	**0**	**0**	**0**	**1**
	1989		1077	117	2	5	20	90
TOTAL MARTIN	**1990**		**1215**	**150**	**5**	**6**	**31**	**108**
	1989		Cover					
Mecklenburg County Sheriff	**1990**		**Cover**					
	1989	12	49342	7641	74	325	2369	4873
Charlotte	**1990**	**12**	**49862**	**9119**	**93**	**384**	**3208**	**5434**
	1989	12	4882	341	2	17	76	246
Mecklkenburg County Police	**1990**	**12**	**5037**	**412**	**11**	**22**	**79**	**300**
	1989	12	635	81	0	1	7	73
Pineville	**1990**	**8**	**409**	**71**	**0**	**4**	**8**	**59**
	1989	11	308	46	2	0	11	33
Cornelius	**1990**	**12**	**393**	**44**	**0**	**0**	**12**	**32**
	1989		DNP					
Davidson	**1990**	**11**	**110**	**19**	**0**	**0**	**4**	**15**
	1989	12	125	14	0	0	0	14
Huntersville	**1990**	**12**	**200**	**41**	**0**	**0**	**3**	**38**
	1989	11	285	16	0	0	0	16
Matthews	**1990**	**12**	**358**	**20**	**0**	**1**	**5**	**14**
	1989	12	354	7	0	4	1	2
UNC-Charlotte	**1990**	**12**	**290**	**9**	**0**	**0**	**1**	**8**
	1989		DNP					
Davidson College	**1990**	**12**	**133**	**0**	**0**	**0**	**0**	**0**
	1989	10	30	0	0	0	0	0
Queens College	**1990**	**12**	**39**	**0**	**0**	**0**	**0**	**0**
	1989	12	0	0	0	0	0	0
Highway Patrol	**1990**	**12**	**1**	**1**	**0**	**0**	**0**	**1**
	1989		55961	8146	78	347	2464	5257
TOTAL MECKLENBURG	**1990**		**56832**	**9736**	**104**	**411**	**3320**	**5901**

	Property Crimes			*	Demographic Data		Fulltime Police Employee Data			
							Sworn Officers			
Property Crime Total	Breaking and Entering	Larceny	Motor Vehicle Theft	Arson	UCR Estimated Population Coverage	Character	Male	Female	Civilians	Total
46	24	21	1	0	979		9	0	0	9
50	**25**	**25**	**0**	**0**	**992**	R. City	**9**	**0**	**0**	**9**
270	168	95	7	0	20369		36	5	0	41
279	**143**	**129**	**7**	**0**	**23851**	Rural	**38**	**5**	**4**	**47**
					(13737)		8	2	0	10
					(13782)	DNP	**8**	**2**	**2**	**12**
					(825)		4	0	0	4
					(845)	DNP	**1**	**0**	**0**	**1**
					(746)		2	1	0	3
					(754)	DNP	**1**	**0**	**3**	**4**
10	6	1	3	0	1924		5	0	0	5
0	**0**	**0**	**0**	**0**	**1972**	R. City	**5**	**0**	**0**	**5**
10	6	1	3	0	1924		19	3	0	22
0	**0**	**0**	**0**	**0**	**1972**	Rural	**15**	**2**	**5**	**22**
458	238	177	43	0	17782		11	1	8	20
459	**260**	**179**	**20**	**0**	**17472**	R. County	**11**	**1**	**2**	**14**
379	165	200	14	2	6210		12	0	2	14
475	**122**	**335**	**18**	**0**	**6172**	R. City	**13**	**1**	**1**	**15**
25	16	9	0	0	439		1	0	0	1
2	**1**	**1**	**0**	**0**	**435**	R. City	**1**	**0**	**0**	**1**
98	46	51	1	0	1986		7	0	0	7
129	**46**	**79**	**4**	**0**	**1983**	R. City	**8**	**0**	**0**	**8**
0	0	0	0	0						
0	**0**	**0**	**0**	**0**		State				
960	465	437	58	2	26417		31	1	10	42
1065	**429**	**594**	**42**	**0**	**26062**	Rural	**33**	**2**	**3**	**38**
							142	23	73	238
						Cover	**174**	**35**	**77**	**286**
41701	12772	26228	2701	361	395173		612	116	204	932
40743	**10891**	**27153**	**2699**	**0**	**387940**	Core City	**627**	**174**	**214**	**1015**
4541	1604	2779	158	40	61891		144	19	65	228
4625	**1605**	**2840**	**180**	**0**	**65638**	S. County	**141**	**16**	**69**	**226**
554	137	400	17	1	2248		9	0	0	9
338	**63**	**256**	**19**	**0**	**2277**	S. City	**8**	**0**	**0**	**8**
262	29	216	17	0	2862		8	0	0	8
349	**35**	**307**	**7**	**0**	**2860**	S. City	**10**	**1**	**0**	**11**
					(4172)		6	0	4	10
91	**19**	**68**	**4**	**0**	**3540**	S. City	**6**	**0**	**4**	**10**
111	37	65	9	0	2064		5	0	0	5
159	**46**	**100**	**13**	**0**	**2698**	S. City	**6**	**1**	**0**	**7**
269	72	181	16	0	10952		13	4	7	24
338	**93**	**234**	**11**	**0**	**15580**	S. City	**14**	**3**	**8**	**25**
347	66	273	8	0	3662		18	4	3	25
281	**47**	**233**	**1**	**0**	**3707**	Campus	**20**	**4**	**3**	**27**
							6	0	0	6
133	**2**	**129**	**2**	**0**	**1173**	Campus	**8**	**0**	**0**	**8**
30	8	22	0	0	333		12	1	4	17
39	**15**	**24**	**0**	**0**	**391**	Campus	**3**	**1**	**4**	**8**
0	0	0	0	0						
0	**0**	**0**	**0**	**0**		State				
47815	14725	30164	2926	402	479185		969	167	360	1496
47096	**12816**	**31344**	**2936**	**0**	**485804**	Surburban	**1017**	**235**	**379**	**1631**

* The arson totals shown have not been included as part of the crime index.

AGENCY PROFILE

CONTRIBUTOR	YEAR	Mos. on File	Crime Index Total	Violent Crime Total	Violent Crimes: Murder	Forcible Rape	Robbery	Aggravated Assault
Mitchell County Sheriff	1989		DNP					
	1990		**DNP**					
Spruce Pine	1989	12	43	0	0	0	0	0
	1990	**12**	**34**	**0**	**0**	**0**	**0**	**0**
Bakersville	1989		DNP					
	1990		**DNP**					
TOTAL MITCHELL	1989		43	0	0	0	0	0
	1990		**34**	**0**	**0**	**0**	**0**	**0**
Montgomery County Sheriff	1989	12	316	14	0	4	4	6
	1990	**12**	**357**	**25**	**3**	**7**	**4**	**11**
Troy	1989	12	156	10	0	2	2	6
	1990	**12**	**207**	**21**	**0**	**1**	**6**	**14**
Biscoe	1989	12	194	29	1	2	0	26
	1990	**12**	**174**	**26**	**0**	**1**	**3**	**22**
Candor	1989	12	8	3	0	0	1	2
	1990	**8**	**7**	**0**	**0**	**0**	**0**	**0**
Mount Gilead	1989		DNP					
	1990		**DNP**					
Star	1989		DNP					
	1990		**DNP**					
TOTAL MONTGOMERY	1989		674	56	1	8	7	40
	1990		**745**	**72**	**3**	**9**	**13**	**47**
Moore County Sheriff	1989	12	791	33	5	5	10	13
	1990	**12**	**615**	**38**	**5**	**3**	**14**	**16**
Aberdeen	1989	12	303	10	0	2	5	3
	1990	**12**	**245**	**15**	**1**	**1**	**3**	**10**
Pinehurst	1989	12	166	2	0	0	1	1
	1990	**12**	**163**	**5**	**0**	**0**	**2**	**3**
Robbins	1989	12	51	1	0	0	0	1
	1990	**12**	**74**	**7**	**0**	**0**	**1**	**6**
Southern Pines	1989	12	774	91	1	5	22	63
	1990	**12**	**857**	**74**	**1**	**3**	**13**	**57**
Carthage	1989		DNP					
	1990		**DNP**					
Pinebluff	1989	12	26	1	0	0	0	1
	1990	**12**	**52**	**13**	**0**	**1**	**3**	**9**
Vass	1989	12	7	1	0	0	0	1
	1990	**12**	**4**	**0**	**0**	**0**	**0**	**0**
Whispering Pines	1989	12	6	0	0	0	0	0
	1990	**12**	**9**	**1**	**0**	**0**	**0**	**1**
Foxfire Village	1989	11	0	0	0	0	0	0
	1990	**12**	**0**	**0**	**0**	**0**	**0**	**0**
Weymount Wood-Sandhills St Pk	1989	12	0	0	0	0	0	0
	1990	**12**	**0**	**0**	**0**	**0**	**0**	**0**
Taylortown	1989	0	0	0	0	0	0	0
	1990	**12**	**2**	**0**	**0**	**0**	**0**	**0**
Moore County ABC	1989		Cover					
	1990		**Cover**					
TOTAL MOORE	1989		2124	139	6	12	38	83
	1990		**2021**	**153**	**7**	**8**	**36**	**102**
Nash County Sheriff	1989	12	1005	62	7	3	20	32
	1990	**12**	**1018**	**60**	**1**	**2**	**21**	**36**

(continued)

Property Crimes				*	Demographic Data		Fulltime Police Employee Data			
Property Crime Total	Breaking and Entering	Larceny	Motor Vehicle Theft	Arson	UCR Estimated Population Coverage	Character	Sworn Officers Male	Sworn Officers Female	Civilians	Total
					(11818)		11	0	6	17
					(11691)	DNP	**12**	**0**	**6**	**18**
43	25	14	4	0	2489		10	1	4	15
34	**6**	**24**	**4**	**0**	**2525**	R. City	**10**	**1**	**4**	**15**
					(392)		1	0	1	2
					(399)	DNP	**1**	**0**	**0**	**1**
43	25	14	4	0	2489		22	1	11	34
34	**6**	**24**	**4**	**0**	**2525**	Rural	**23**	**1**	**10**	**34**
302	165	117	20	1	16769		15	3	11	29
332	**157**	**158**	**17**	**0**	**16985**	R. County	**15**	**4**	**11**	**30**
146	27	110	9	0	2719		8	0	0	8
186	**38**	**141**	**7**	**0**	**2801**	R. City	**8**	**0**	**0**	**8**
165	61	102	2	0	1516		6	0	0	6
148	**63**	**77**	**8**	**0**	**1554**	R. City	**6**	**0**	**0**	**6**
5	4	1	0	0	902		4	0	0	4
7	**6**	**0**	**1**	**0**	**905**	R. City	**4**	**0**	**0**	**4**
					(1464)		5	0	0	5
					(1482)	DNP	**5**	**0**	**0**	**5**
					(801)		5	0	0	5
					(823)	DNP	**5**	**0**	**0**	**5**
618	257	330	31	1	21906		43	3	11	57
673	**264**	**376**	**33**	**0**	**22245**	Rural	**43**	**4**	**11**	**58**
758	321	374	63	0	35974		35	5	26	66
577	**241**	**294**	**42**	**0**	**35940**	R. County	**34**	**4**	**23**	**61**
293	49	230	14	3	2750		14	2	1	17
230	**47**	**164**	**19**	**0**	**2780**	R. City	**16**	**0**	**5**	**21**
164	50	108	6	0	3062		14	0	4	18
158	**46**	**110**	**2**	**0**	**3703**	R. City	**11**	**1**	**4**	**16**
50	14	27	9	0	1393		6	0	3	9
67	**14**	**52**	**1**	**0**	**1396**	R. City	**5**	**1**	**2**	**8**
683	176	463	44	5	10457		21	2	6	29
783	**246**	**492**	**45**	**0**	**10458**	R. Center	**22**	**1**	**5**	**28**
					(991)		4	0	0	4
					(985)	DNP	**4**	**0**	**0**	**4**
25	15	9	1	0	1144		1	0	0	1
39	**24**	**13**	**2**	**0**	**1179**	R. City	**1**	**0**	**0**	**1**
6	1	5	0	0	959		5	0	0	5
4	**3**	**0**	**1**	**0**	**984**	R. City	**4**	**0**	**0**	**4**
6	0	6	0	0	1648		6	0	0	6
8	**4**	**4**	**0**	**0**	**1699**	R. City	**6**	**0**	**0**	**6**
0	0	0	0	0	298		2	0	0	2
0	**0**	**0**	**0**	**0**	**313**	R. City	**2**	**0**	**0**	**2**
0	0	0	0	0	0		1	1	0	2
0	**0**	**0**	**0**	**0**	**0**	State	**1**	**1**	**1**	**3**
0	0	0	0	0	0		0	0	0	0
2	**1**	**1**	**0**	**0**	**646**	R. City	**0**	**0**	**0**	**0**
							2	0	0	2
						Cover	**1**	**0**	**0**	**1**
1985	626	1222	137	8	57685		111	10	40	161
1868	**626**	**1130**	**112**	**0**	**59098**	Rural	**107**	**8**	**40**	**155**
943	409	469	65	7	33435		33	2	14	49
958	**384**	**513**	**61**	**0**	**33195**	R. County	**37**	**2**	**20**	**59**

* The arson totals shown have not been included as part of the crime index.

AGENCY PROFILE

CONTRIBUTOR	YEAR	Mos. on File	Crime Index Total	Violent Crime Total	Violent Crimes: Murder	Forcible Rape	Robbery	Aggravated Assault
(Nash County Continued)	1989	12	132	4	1	1	1	1
Nashville	**1990**	**12**	**149**	**1**	**0**	**0**	**1**	**0**
	1989	12	52	4	0	0	1	3
Spring Hope	**1990**	**12**	**34**	**0**	**0**	**0**	**0**	**0**
	1989	12	37	2	0	0	2	0
Bailey	**1990**	**12**	**41**	**1**	**0**	**1**	**0**	**0**
	1989	12	25	6	1	0	2	3
Battleboro	**1990**	**12**	**18**	**1**	**0**	**0**	**1**	**0**
	1989	12	23	1	0	0	0	1
Middlesex	**1990**	**12**	**32**	**3**	**0**	**0**	**0**	**3**
	1989		DNP					
Sharpsburg	**1990**		**DNP**					
	1989	11	35	6	0	0	1	5
Whitakers	**1990**		**DNP**					
	1989	12	4	4	0	0	0	4
Highway Patrol	**1990**	**12**	**1**	**1**	**0**	**0**	**0**	**1**
	1989		1313	89	9	4	27	49
TOTAL NASH	**1990**		**1293**	**67**	**1**	**3**	**23**	**40**
	1989	12	2566	182	1	14	25	142
New Hanover County Sheriff	**1990**	**12**	**2611**	**172**	**0**	**8**	**26**	**138**
	1989	12	509	44	0	2	6	36
Carolina Beach	**1990**	**12**	**524**	**59**	**1**	**4**	**2**	**52**
	1989	12	6146	505	4	22	201	278
Wilmington	**1990**	**12**	**6593**	**646**	**5**	**57**	**192**	**392**
	1989	12	402	17	0	0	0	17
Wrightsville Beach	**1990**	**12**	**335**	**19**	**0**	**0**	**0**	**19**
	1989		DNP					
Kure Beach	**1990**		**DNP**					
	1989	12	358	6	0	1	0	5
UNC-Wilmington	**1990**	**12**	**356**	**4**	**0**	**1**	**0**	**3**
	1989	0	0	0	0	0	0	0
Carolina Beach State Park	**1990**	**12**	**2**	**0**	**0**	**0**	**0**	**0**
	1989	12	0	0	0	0	0	0
Highway Patrol	**1990**	**12**	**1**	**1**	**0**	**0**	**0**	**1**
	1989		9981	754	5	39	232	478
TOTAL NEW HANOVER	**1990**		**10422**	**901**	**6**	**70**	**220**	**605**
	1989	12	257	47	2	4	6	35
Northampton County Sheriff	**1990**	**12**	**310**	**56**	**0**	**5**	**5**	**46**
	1989	12	53	9	0	0	0	9
Rich Square	**1990**	**2**	**11**	**2**	**0**	**0**	**1**	**1**
	1989	12	20	3	0	0	0	3
Conway	**1990**	**12**	**23**	**7**	**0**	**0**	**1**	**6**
	1989		DNP					
Gaston	**1990**		**DNP**					
	1989		DNP					
Jackson	**1990**		**DNP**					
	1989		DNP					
Seaboard	**1990**		**DNP**					
	1989	11	47	18	0	0	0	18
Woodland	**1990**	**12**	**37**	**6**	**0**	**0**	**0**	**6**
	1989		DNP					
Severn	**1990**		**DNP**					

(continued)

	Property Crimes			*	Demographic Data		Fulltime Police Employee Data			
							Sworn Officers			
Property Crime Total	Breaking and Entering	Larceny	Motor Vehicle Theft	Arson	UCR Estimated Population Coverage	Character	Male	Female	Civilians	Total
128	33	87	8	0	3744		8	0	1	9
148	**50**	**87**	**11**	**0**	**3860**	R. City	**7**	**0**	**1**	**8**
48	23	22	3	0	1292		4	0	0	4
34	**6**	**27**	**1**	**0**	**1462**	R. City	**5**	**0**	**0**	**5**
35	7	26	2	0	710		4	0	0	4
40	**20**	**19**	**1**	**0**	**716**	R. City	**4**	**0**	**0**	**4**
19	7	10	2	0	666		2	0	0	2
17	**7**	**6**	**4**	**0**	**658**	R. City	**3**	**0**	**0**	**3**
22	8	14	0	0	862		2	0	0	2
29	**13**	**15**	**1**	**0**	**867**	R. City	**3**	**0**	**0**	**3**
					(1324)		4	0	0	4
					(1790)	DNP	**4**	**0**	**0**	**4**
29	19	3	7	0	938		2	0	2	4
					(931)	DNP	**3**	**0**	**0**	**3**
0	0	0	0	0						
0	**0**	**0**	**0**	**0**		State				
1224	506	631	87	7	41647		59	2	17	78
1226	**480**	**667**	**79**	**0**	**40758**	Rural	**66**	**2**	**21**	**89**
2384	602	1652	130	7	54672		102	23	39	164
2439	**804**	**1526**	**109**	**0**	**56472**	S. County	**110**	**24**	**40**	**174**
465	227	229	9	1	2579		14	3	6	23
465	**173**	**275**	**17**	**0**	**2671**	S. City	**17**	**2**	**6**	**25**
5641	1745	3624	272	42	54184		114	16	36	166
5947	**1741**	**3857**	**349**	**0**	**53533**	Core City	**118**	**16**	**34**	**168**
385	92	289	4	1	3500		18	1	6	25
316	**49**	**259**	**8**	**0**	**3805**	S. City	**18**	**1**	**6**	**25**
					(911)		4	0	0	4
					(929)	DNP	**5**	**0**	**0**	**5**
352	29	322	1	6	1571		11	4	6	21
352	**38**	**311**	**3**	**0**	**1573**	Campus	**12**	**4**	**6**	**22**
0	0	0	0	0	0		2	2	0	4
2	**0**	**2**	**0**	**0**	**0**	State	**2**	**3**	**2**	**7**
0	0	0	0	0						
0	**0**	**0**	**0**	**0**		State				
9227	2695	6116	416	57	116506		265	49	93	407
9521	**2805**	**6230**	**486**	**0**	**118054**	Suburban	**282**	**50**	**94**	**426**
210	113	84	13	0	16770		10	1	9	20
254	**127**	**118**	**9**	**0**	**15326**	R. County	**10**	**1**	**4**	**15**
44	26	16	2	0	1041		1	0	0	1
9	**1**	**7**	**1**	**0**	**1026**	R. City	**2**	**0**	**0**	**2**
17	7	10	0	0	655		2	0	0	2
16	**5**	**10**	**1**	**0**	**646**	R. City	**1**	**0**	**0**	**1**
					(1056)		1	0	0	1
					(1065)	DNP	**1**	**0**	**0**	**1**
					(679)		1	0	0	1
					(664)	DNP	**1**	**0**	**0**	**1**
					(731)		2	0	0	2
					(736)	DNP	**2**	**0**	**0**	**2**
29	11	15	3	1	875		1	0	0	1
31	**10**	**19**	**2**	**0**	**864**	R. City	**1**	**0**	**1**	**2**
					(301)		1	0	0	1
					(301)	DNP	**1**	**0**	**0**	**1**

* The arson totals shown have not been included as part of the crime index.

AGENCY PROFILE

CONTRIBUTOR	YEAR	Mos. on File	Crime Index Total	Violent Crime Total	Violent Crimes: Murder	Forcible Rape	Robbery	Aggravated Assault
(Northampton County Continued)	1989		Cover					
Garysburg	**1990**	**3**	**8**	**5**	**0**	**0**	**0**	**5**
	1989		Cover					
Northampton Co. ABC	**1990**		**Cover**					
	1989	12	2	2	0	0	0	2
Highway Patrol	**1990**	**12**	**0**	**0**	**0**	**0**	**0**	**0**
	1989		379	79	2	4	6	67
TOTAL NORTHAMPTON	**1990**		**389**	**76**	**0**	**5**	**7**	**64**
	1989	12	2664	221	1	30	26	164
Onslow County Sheriff	**1990**	**12**	**2557**	**111**	**4**	**22**	**36**	**49**
	1989	12	2764	219	2	18	56	143
Jacksonville	**1990**	**12**	**2912**	**276**	**5**	**19**	**97**	**155**
	1989	12	30	1	0	0	0	1
Holly Ridge	**1990**	**12**	**71**	**5**	**0**	**0**	**0**	**5**
	1989	12	45	12	0	0	1	11
Richlands	**1990**	**12**	**50**	**8**	**0**	**0**	**1**	**7**
	1989	12	59	5	0	0	0	5
Swansboro	**1990**	**12**	**45**	**6**	**0**	**1**	**1**	**4**
	1989	0	0	0	0	0	0	0
Hammocks Beach State Park	**1990**	**12**	**2**	**0**	**0**	**0**	**0**	**0**
	1989		DNP					
North Topsail Beach	**1990**	**12**	**51**	**5**	**0**	**2**	**0**	**3**
	1989	12	1	1	0	0	0	1
Highway Patrol	**1990**	**12**	**0**	**0**	**0**	**0**	**0**	**0**
	1989		5563	459	3	48	83	325
TOTAL ONSLOW	**1990**		**5688**	**411**	**9**	**44**	**135**	**223**
	1989	12	1196	35	7	5	11	12
Orange County Sheriff	**1990**	**12**	**1201**	**45**	**7**	**9**	**13**	**16**
	1989	12	2299	149	0	12	27	110
Chapel Hill	**1990**	**11**	**2347**	**199**	**4**	**12**	**32**	**151**
	1989	12	392	23	0	0	4	19
Hillsborough	**1990**	**12**	**384**	**42**	**0**	**2**	**4**	**36**
	1989	12	834	83	0	4	13	66
Carrboro	**1990**	**12**	**842**	**87**	**0**	**9**	**10**	**68**
	1989	12	645	16	0	1	2	13
UNC-Chapel Hill	**1990**	**12**	**740**	**21**	**1**	**0**	**1**	**19**
	1989	12	178	1	0	0	0	1
NC Memorial Hospital	**1990**	**12**	**128**	**1**	**0**	**0**	**0**	**1**
	1989		5544	307	7	22	57	221
TOTAL ORANGE	**1990**		**5642**	**395**	**12**	**32**	**60**	**291**
	1989	12	172	9	0	1	2	6
Pamlico County Sheriff	**1990**	**12**	**184**	**11**	**0**	**0**	**4**	**7**
	1989		Cover					
Oriental	**1990**		**Cover**					
	1989		172	9	0	1	2	6
TOTAL PAMLICO	**1990**		**184**	**11**	**0**	**0**	**4**	**7**
	1989	12	286	97	0	0	0	97
Pasquotank County Sheriff	**1990**	**11**	**272**	**91**	**0**	**0**	**0**	**91**
	1989	12	906	156	2	3	19	132
Elizabeth City	**1990**	**12**	**1093**	**215**	**1**	**4**	**32**	**178**
	1989		Cover					
Eliz. City State Uni	**1990**	**12**	**42**	**4**	**0**	**0**	**0**	**4**
(continued)								

	Property Crimes				Demographic Data		Fulltime Police Employee Data			
Property Crime Total	Breaking and Entering	Larceny	Motor Vehicle Theft	Arson	UCR Estimated Population Coverage	Character	Sworn Officers Male	Sworn Officers Female	Civilians	Total
							1	1	0	2
3	**1**	**1**	**1**	**0**	**1349**	R. City	**1**	**0**	**0**	**1**
							1	0	0	1
						Cover	**1**	**0**	**0**	**1**
0	0	0	0	0						
0	**0**	**0**	**0**	**0**		State				
300	157	125	18	1	19341		21	2	9	32
313	**144**	**155**	**14**	**0**	**19211**	Rural	**21**	**1**	**5**	**27**
2443	865	1457	121	9	71811		60	7	38	105
2446	**853**	**1489**	**104**	**0**	**55602**	S. County	**60**	**7**	**38**	**105**
2545	550	1887	108	3	29815		66	16	21	103
2636	**682**	**1838**	**116**	**0**	**49608**	S. City	**67**	**19**	**21**	**107**
29	5	22	2	0	806		3	0	0	3
66	**19**	**46**	**1**	**0**	**829**	S. City	**3**	**0**	**0**	**3**
33	9	23	1	1	1082		1	1	0	2
42	**11**	**29**	**2**	**0**	**1138**	S. City	**2**	**1**	**0**	**3**
54	13	40	1	4	1353		5	0	0	5
39	**7**	**32**	**0**	**0**	**1485**	S. City	**3**	**1**	**0**	**4**
0	0	0	0	0	0		2	0	1	3
2	**1**	**1**	**0**	**0**	**0**	State	**2**	**0**	**2**	**4**
46	**11**	**34**	**1**	**0**	**721**	S. City	**0**	**0**	**0**	**0**
0	0	0	0	0						
0	**0**	**0**	**0**	**0**		State				
5104	1442	3429	233	17	104867		137	24	60	221
5277	**1584**	**3469**	**224**	**0**	**109383**	Suburb	**137**	**28**	**61**	**226**
1161	483	631	47	2	32253		62	3	8	73
1156	**425**	**663**	**68**	**0**	**32540**	S. County	**61**	**3**	**9**	**73**
2150	549	1486	115	4	29439		65	11	18	94
2148	**515**	**1517**	**116**	**0**	**32606**	S. City	**67**	**8**	**18**	**93**
369	121	226	22	2	4865		12	2	1	15
342	**63**	**260**	**19**	**0**	**5060**	S. City	**12**	**2**	**1**	**15**
751	239	486	26	0	12041		20	4	2	26
755	**234**	**481**	**40**	**0**	**12552**	S. City	**20**	**4**	**1**	**25**
629	126	490	13	7	9244		32	4	12	48
719	**200**	**502**	**17**	**0**	**9212**	Campus	**24**	**5**	**12**	**41**
177	0	177	0	0	0		12	2	4	18
127	**0**	**127**	**0**	**0**	**0**	State	**14**	**2**	**7**	**23**
5237	1518	3496	223	15	87842		203	26	45	274
5247	**1437**	**3550**	**260**	**0**	**91970**	Surburban	**198**	**24**	**48**	**270**
163	104	51	8	0	10980		6	1	5	12
173	**108**	**62**	**3**	**0**	**10952**	R. County	**7**	**1**	**4**	**12**
							1	0	0	1
						Cover	**1**	**0**	**0**	**1**
163	104	51	8	0	10980		7	1	5	13
173	**108**	**62**	**3**	**0**	**10952**	Rural	**8**	**1**	**4**	**13**
189	101	83	5	0	16060		12	1	1	14
181	**92**	**80**	**9**	**0**	**16377**	R. County	**13**	**1**	**0**	**14**
750	184	535	31	4	14632		27	1	10	38
878	**214**	**617**	**47**	**0**	**14120**	R. Center	**30**	**2**	**7**	**39**
							7	2	1	10
38	**21**	**17**	**0**	**0**	**953**	Campus	**8**	**2**	**2**	**12**

* The arson totals shown have not been included as part of the crime index.

AGENCY PROFILE

CONTRIBUTOR	YEAR	Mos. on File	Crime Index Total	Violent Crime Total	Violent Crimes: Murder	Forcible Rape	Robbery	Aggravated Assault
(Pasquotank County Continued)	1989		1192	253	2	3	19	229
TOTAL PASQUOTANK	**1990**		**1407**	**310**	**1**	**4**	**32**	**273**
	1989	12	577	78	1	12	2	63
Pender County Sheriff	**1990**	**2**	**93**	**3**	**0**	**0**	**0**	**3**
	1989	12	90	0	0	0	0	0
Burgaw	**1990**	**12**	**114**	**0**	**0**	**0**	**0**	**0**
	1989	12	43	0	0	0	0	0
Topsail Beach	**1990**	**12**	**19**	**0**	**0**	**0**	**0**	**0**
	1989	12	27	0	0	0	0	0
Surf City	**1990**	**12**	**142**	**5**	**0**	**0**	**0**	**5**
	1989		Cover					
Atkinson	**1990**		**Cover**					
	1989	12	1	1	0	0	0	1
Highway Patrol	**1990**	**12**	**0**	**0**	**0**	**0**	**0**	**0**
	1989		738	79	1	12	2	64
TOTAL PENDER	**1990**		**368**	**8**	**0**	**0**	**0**	**8**
	1989	12	94	3	2	0	0	1
Perquimans County Sheriff	**1990**	**12**	**91**	**5**	**0**	**1**	**1**	**3**
	1989	12	136	16	3	0	4	9
Hertford	**1990**	**12**	**122**	**19**	**0**	**1**	**2**	**16**
	1989		230	19	5	0	4	10
TOTAL PERQUIMANS	**1990**		**213**	**24**	**0**	**2**	**3**	**19**
	1989	12	595	168	0	1	1	166
Person County Sheriff	**1990**	**12**	**710**	**168**	**3**	**0**	**4**	**161**
	1989	12	445	49	0	2	6	41
Roxboro	**1990**	**12**	**468**	**89**	**0**	**6**	**11**	**72**
	1989	12	0	0	0	0	0	0
Highway Patrol	**1990**	**12**	**3**	**3**	**0**	**0**	**0**	**3**
	1989		1040	217	0	3	7	207
TOTAL PERSON	**1990**		**1181**	**260**	**3**	**6**	**15**	**236**
	1989	12	1061	109	3	15	19	72
Pitt County Sheriff	**1990**	**12**	**1550**	**143**	**4**	**13**	**23**	**103**
	1989	12	379	72	0	4	12	56
Ayden	**1990**	**12**	**374**	**88**	**0**	**3**	**15**	**70**
	1989	12	235	24	0	0	14	10
Farmville	**1990**	**12**	**224**	**31**	**0**	**2**	**0**	**29**
	1989	12	3400	340	5	28	115	192
Greenville	**1990**	**12**	**3777**	**447**	**5**	**22**	**127**	**293**
	1989	12	123	25	0	0	5	20
Bethel	**1990**	**12**	**110**	**11**	**0**	**0**	**3**	**8**
	1989	12	47	24	0	1	3	20
Grifton	**1990**	**12**	**68**	**37**	**0**	**0**	**0**	**37**
	1989	12	60	2	0	0	2	0
Winterville	**1990**	**12**	**74**	**1**	**0**	**0**	**0**	**1**
	1989	12	366	23	0	4	3	16
East Carolina Univ.	**1990**	**12**	**431**	**20**	**0**	**3**	**1**	**16**
	1989		5671	619	8	52	173	386
TOTAL PITT	**1990**		**6608**	**778**	**9**	**43**	**169**	**557**
	1989	7	95	4	0	0	0	4
Polk County Sheriff	**1990**	**10**	**143**	**22**	**2**	**0**	**0**	**20**
	1989	12	77	3	0	0	0	3
Tryon	**1990**	**12**	**64**	**5**	**1**	**0**	**0**	**4**

(continued)

	Property Crimes			*	Demographic Data		Fulltime Police Employee Data			
Property Crime Total	Breaking and Entering	Larceny	Motor Vehicle Theft	Arson	UCR Estimated Population Coverage	Character	Sworn Officers Male	Sworn Officers Female	Civilians	Total
939	285	618	36	4	30692		46	4	12	62
1097	**327**	**714**	**56**	**0**	**31450**	Rural	**51**	**5**	**9**	**65**
499	187	277	35	7	24055		21	1	12	34
90	**43**	**43**	**4**	**0**	**24842**	R. County	**24**	**5**	**11**	**40**
90	21	65	4	0	2006		6	0	0	6
114	**35**	**74**	**5**	**0**	**2079**	R. City	**6**	**0**	**0**	**6**
43	19	24	0	0	347		5	0	0	5
19	**10**	**9**	**0**	**0**	**355**	R. City	**5**	**0**	**0**	**5**
27	19	7	1	0	1357		5	0	0	5
137	**82**	**52**	**3**	**0**	**1405**	R. City	**6**	**0**	**1**	**7**
							1	0	0	1
						Cover	**0**	**0**	**0**	**0**
0	0	0	0	0						
0	**0**	**0**	**0**	**0**		State				
659	246	373	40	7	27765		38	1	12	51
360	**170**	**178**	**12**	**0**	**28681**	Rural	**41**	**5**	**12**	**58**
91	43	44	4	2	8576		5	1	1	7
86	**31**	**52**	**3**	**0**	**7977**	R. County	**5**	**0**	**3**	**8**
120	51	64	5	1	2457		4	0	0	4
103	**38**	**59**	**6**	**0**	**2502**	R. City	**5**	**0**	**0**	**5**
211	94	108	9	3	11033		9	1	1	11
189	**69**	**111**	**9**	**0**	**10479**	Rural	**10**	**0**	**3**	**13**
427	177	206	44	0	23160		18	3	9	30
542	**267**	**239**	**36**	**0**	**23395**	R. County	**19**	**3**	**9**	**31**
396	107	266	23	0	8262		21	1	8	30
379	**98**	**258**	**23**	**0**	**8031**	R. City	**24**	**1**	**5**	**30**
0	0	0	0	0						
0	**0**	**0**	**0**	**0**		State				
823	284	472	67	0	31422		39	4	17	60
921	**365**	**497**	**59**	**0**	**31426**	Rural	**43**	**4**	**14**	**61**
952	485	385	82	10	38074		54	5	31	90
1407	**612**	**701**	**94**	**0**	**38543**	R. County	**58**	**5**	**29**	**92**
307	93	186	28	2	5097		11	0	4	15
286	**76**	**197**	**13**	**0**	**5028**	R. City	**12**	**0**	**4**	**16**
211	59	134	18	1	4907		15	1	4	20
193	**67**	**119**	**7**	**0**	**4784**	R. City	**15**	**1**	**4**	**20**
3060	1048	1868	144	16	41472		90	17	24	131
3330	**884**	**2298**	**148**	**0**	**42736**	R. Center	**90**	**18**	**27**	**135**
98	41	52	5	0	1998		5	1	1	7
99	**32**	**64**	**3**	**0**	**2036**	R. City	**3**	**1**	**1**	**5**
23	9	12	2	0	2365		5	0	0	5
31	**10**	**15**	**6**	**0**	**2394**	R. City	**5**	**0**	**0**	**5**
58	19	35	4	0	2753		4	0	0	4
73	**24**	**47**	**2**	**0**	**3053**	R. City	**5**	**0**	**0**	**5**
343	66	276	1	3	5712		29	2	27	58
411	**84**	**321**	**6**	**0**	**5692**	Campus	**29**	**1**	**24**	**54**
5052	1820	2948	284	32	102378		213	26	91	330
5830	**1789**	**3762**	**279**	**0**	**104266**	Rural	**217**	**26**	**89**	**332**
91	59	25	7	0	12081		11	1	5	17
121	**70**	**38**	**13**	**0**	**12345**	R. County	**11**	**2**	**6**	**19**
74	34	38	2	0	1955		5	1	2	8
59	**26**	**33**	**0**	**0**	**2006**	R. City	**7**	**0**	**2**	**9**

* The arson totals shown have not been included as part of the crime index.

AGENCY PROFILE

CONTRIBUTOR	YEAR	Mos. on File	Crime Index Total	Violent Crime Total	Violent Crimes: Murder	Forcible Rape	Robbery	Aggravated Assault
(Polk County Continued)	1989	12	5	0	0	0	0	0
Saluda	**1990**	**12**	**0**	**0**	**0**	**0**	**0**	**0**
	1989		Cover					
Columbus	**1990**		**Cover**					
	1989	12	0	0	0	0	0	0
SBI	**1990**	**12**	**0**	**0**	**0**	**0**	**0**	**0**
	1989		177	7	0	0	0	7
TOTAL POLK	**1990**		**207**	**27**	**3**	**0**	**0**	**24**
	1989	12	1495	81	4	3	9	65
Randolph County Sheriff	**1990**	**12**	**1680**	**105**	**3**	**1**	**13**	**88**
	1989	11	1004	80	0	3	15	62
Asheboro	**1990**	**12**	**849**	**52**	**2**	**3**	**6**	**41**
	1989	12	126	6	0	0	3	3
Liberty	**1990**	**12**	**115**	**6**	**0**	**0**	**3**	**3**
	1989	12	34	6	0	0	1	5
Ramseur	**1990**	**12**	**53**	**6**	**0**	**1**	**3**	**2**
	1989	12	78	9	0	0	1	8
Randleman	**1990**	**12**	**78**	**10**	**0**	**2**	**1**	**7**
	1989	12	263	21	1	0	4	16
Archdale	**1990**	**12**	**325**	**9**	**0**	**1**	**3**	**5**
	1989	3	1	0	0	0	0	0
Seagrove	**1990**	**1**	**2**	**0**	**0**	**0**	**0**	**0**
	1989	12	0	0	0	0	0	0
SBI	**1990**	**12**	**0**	**0**	**0**	**0**	**0**	**0**
	1989		3001	203	5	6	33	159
TOTAL RANDOLPH	**1990**		**3102**	**188**	**5**	**8**	**29**	**146**
	1989	12	577	73	6	4	5	58
Richmond County Sheriff	**1990**	**12**	**518**	**72**	**4**	**0**	**4**	**64**
	1989	12	44	14	0	0	1	13
Ellerbe	**1990**	**12**	**65**	**16**	**0**	**0**	**1**	**15**
	1989	12	590	89	0	1	7	81
Hamlet	**1990**	**12**	**657**	**115**	**1**	**2**	**6**	**106**
	1989	12	712	84	1	2	17	64
Rockingham	**1990**	**12**	**703**	**72**	**3**	**0**	**16**	**53**
	1989	12	0	0	0	0	0	0
Highway Patrol	**1990**	**12**	**1**	**1**	**0**	**0**	**0**	**1**
	1989		1923	260	7	7	30	216
TOTAL RICHMOND	**1990**		**1944**	**276**	**8**	**2**	**27**	**239**
	1989	12	990	202	14	10	4	174
Robeson County Sheriff	**1990**	**12**	**1079**	**169**	**9**	**5**	**0**	**155**
	1989	12	2133	212	4	17	53	138
Lumberton	**1990**	**12**	**2150**	**181**	**2**	**6**	**57**	**116**
	1989		Cover					
Maxton	**1990**		**Cover**					
	1989	12	320	43	2	0	0	41
Red Springs	**1990**	**12**	**265**	**37**	**1**	**0**	**5**	**31**
	1989	12	146	19	0	0	3	16
Saint Pauls	**1990**	**12**	**130**	**5**	**0**	**0**	**1**	**4**
	1989	12	232	36	0	3	8	25
Fairmont	**1990**	**12**	**211**	**27**	**1**	**2**	**6**	**18**
	1989		Cover					
Parkton	**1990**		**Cover**					

(continued)

	Property Crimes			*	Demographic Data		Fulltime Police Employee Data			
							Sworn Officers			
Property Crime Total	Breaking and Entering	Larceny	Motor Vehicle Theft	Arson	UCR Estimated Population Coverage	Character	Male	Female	Civilians	Total
5	4	0	1	2	687		2	0	0	2
0	**0**	**0**	**0**	**0**	**690**	R. City	**1**	**0**	**2**	**3**
							2	0	0	2
						Cover	**2**	**0**	**0**	**2**
0	0	0	0	2						
0	**0**	**0**	**0**	**0**		State				
170	97	63	10	4	14723		20	2	7	29
180	**96**	**71**	**13**	**0**	**15041**	Rural	**21**	**2**	**10**	**33**
1414	690	647	77	0	73237		48	12	15	75
1575	**808**	**697**	**70**	**0**	**74487**	S. County	**55**	**14**	**11**	**80**
924	216	659	49	2	16709		38	6	3	47
797	**170**	**591**	**36**	**0**	**16589**	S. City	**37**	**6**	**4**	**47**
120	41	74	5	1	2072		6	1	0	7
109	**43**	**60**	**6**	**0**	**2118**	S. City	**5**	**1**	**0**	**6**
28	10	15	3	0	1263		6	0	0	6
47	**11**	**35**	**1**	**0**	**1290**	S. City	**6**	**0**	**0**	**6**
69	30	35	4	1	2504		6	0	0	6
68	**21**	**44**	**3**	**0**	**2585**	S. City	**6**	**0**	**0**	**6**
242	84	144	14	3	6810		13	1	0	14
316	**119**	**180**	**17**	**0**	**7151**	S. City	**12**	**0**	**4**	**16**
1	0	1	0	0	300		2	0	0	2
2	**0**	**2**	**0**	**0**	**302**	S. City	**1**	**0**	**0**	**1**
0	0	0	0	2						
0	**0**	**0**	**0**	**0**		State				
2798	1071	1575	152	9	102895		119	20	18	157
2914	**1172**	**1609**	**133**	**0**	**104522**	Surburban	**122**	**21**	**19**	**162**
504	198	255	51	1	28021		28	0	19	47
446	**148**	**247**	**51**	**0**	**28015**	R. County	**27**	**0**	**20**	**47**
30	10	19	1	0	1233		3	0	0	3
49	**16**	**32**	**1**	**0**	**1239**	R. City	**3**	**0**	**0**	**3**
501	148	336	17	0	6640		15	1	3	19
542	**152**	**356**	**34**	**0**	**6639**	R. City	**16**	**1**	**4**	**21**
628	218	376	34	0	9966		23	0	6	29
631	**274**	**318**	**39**	**0**	**10036**	R. Center	**23**	**0**	**6**	**29**
0	0	0	0	0						
0	**0**	**0**	**0**	**0**		State				
1663	574	986	103	1	45860		69	1	28	98
1668	**590**	**953**	**125**	**0**	**45929**	Rural	**69**	**1**	**30**	**100**
788	515	195	78	2	73762		57	2	19	78
910	**518**	**310**	**82**	**0**	**72423**	R. County	**62**	**2**	**19**	**83**
1921	477	1350	94	17	20484		45	4	9	58
1969	**469**	**1390**	**110**	**0**	**20767**	R. Center	**46**	**4**	**9**	**59**
							6	0	4	10
						Cover	**5**	**0**	**4**	**9**
277	85	173	19	6	4194		10	0	3	13
228	**84**	**123**	**21**	**0**	**4152**	R. City	**10**	**0**	**3**	**13**
127	32	87	8	0	1884		8	0	2	10
125	**13**	**94**	**18**	**0**	**2053**	R. City	**8**	**0**	**2**	**10**
196	68	114	14	2	2617		11	1	3	15
184	**61**	**116**	**7**	**0**	**2649**	R. City	**11**	**2**	**4**	**17**
							1	0	0	1
						Cover	**1**	**0**	**0**	**1**

* The arson totals shown have not been included as part of the crime index.

AGENCY PROFILE

CONTRIBUTOR	YEAR	Mos. on File	Crime Index Total	Violent Crime Total	Violent Crimes: Murder	Forcible Rape	Robbery	Aggravated Assault
(Robeson County Continued)	1989	12	261	26	0	1	2	23
Pembroke	**1990**	**12**	**183**	**28**	**0**	**2**	**1**	**25**
	1989	12	81	8	1	2	3	2
Rowland	**1990**	**12**	**80**	**3**	**0**	**0**	**1**	**2**
	1989		Cover					
Pembroke State Univ.	**1990**	**4**	**32**	**1**	**0**	**0**	**1**	**0**
	1989	12	0	0	0	0	0	0
SBI	**1990**	**12**	**0**	**0**	**0**	**0**	**0**	**0**
	1989	12	3	3	0	0	0	3
Highway Patrol	**1990**	**12**	**7**	**7**	**0**	**0**	**0**	**7**
	1989		4166	549	21	33	73	422
TOTAL ROBESON	**1990**		**4137**	**458**	**13**	**15**	**72**	**358**
	1989	12	1582	246	3	17	14	212
Rockingham County Sheriff	**1990**	**12**	**938**	**151**	**4**	**12**	**10**	**125**
	1989	12	846	106	3	3	9	91
Eden	**1990**	**12**	**1036**	**117**	**1**	**2**	**6**	**108**
	1989	12	141	8	0	0	1	7
Madison	**1990**	**12**	**163**	**20**	**0**	**0**	**1**	**19**
	1989	12	94	17	0	0	3	14
Mayodan	**1990**	**12**	**100**	**22**	**0**	**1**	**0**	**21**
	1989	12	721	123	0	3	15	105
Reidsville	**1990**	**12**	**786**	**104**	**5**	**1**	**28**	**70**
	1989	12	49	3	0	0	1	2
Stoneville	**1990**	**12**	**44**	**5**	**0**	**0**	**0**	**5**
	1989	11	0	0	0	0	0	0
Reidsville ABC	**1990**	**12**	**0**	**0**	**0**	**0**	**0**	**0**
	1989	12	0	0	0	0	0	0
SBI	**1990**	**12**	**0**	**0**	**0**	**0**	**0**	**0**
	1989	12	2	2	0	0	0	2
Highway Patrol	**1990**	**12**	**0**	**0**	**0**	**0**	**0**	**0**
	1989		3435	505	6	23	43	433
TOTAL ROCKINGHAM	**1990**		**3067**	**419**	**10**	**16**	**45**	**348**
	1989	12	1571	87	3	8	11	65
Rowan County Sheriff	**1990**	**12**	**1886**	**154**	**4**	**15**	**14**	**121**
	1989	12	136	5	0	0	1	4
China Grove	**1990**	**12**	**148**	**10**	**0**	**0**	**1**	**9**
	1989		DNP					
East Spencer	**1990**	**9**	**58**	**12**	**1**	**0**	**2**	**9**
	1989	12	81	4	0	1	0	3
Landis	**1990**	**12**	**82**	**3**	**0**	**0**	**0**	**3**
	1989	12	2167	142	4	9	52	77
Salisbury	**1990**	**12**	**2167**	**156**	**3**	**10**	**46**	**97**
	1989		DNP					
Rockwell	**1990**		**DNP**					
	1989		DNP					
Spencer	**1990**	**9**	**106**	**9**	**1**	**0**	**3**	**5**
	1989	12	0	0	0	0	0	0
Highway Patrol	**1990**	**12**	**1**	**1**	**0**	**0**	**0**	**1**
	1989		3955	238	7	18	64	149
TOTAL ROWAN	**1990**		**4448**	**345**	**9**	**25**	**66**	**245**
	1989	12	713	55	2	3	2	48
Rutherford County Sheriff	**1990**	**12**	**1077**	**101**	**6**	**2**	**10**	**83**
(continued)								

	Property Crimes			*	Demographic Data		Fulltime Police Employee Data			
							Sworn Officers			
Property Crime Total	Breaking and Entering	Larceny	Motor Vehicle Theft	Arson	UCR Estimated Population Coverage	Character	Male	Female	Civilians	Total
235	93	122	20	0	3180		9	0	4	13
155	**43**	**101**	**11**	**0**	**3182**	R. City	**10**	**0**	**5**	**15**
73	25	45	3	2	2026		4	0	0	4
77	**22**	**46**	**9**	**0**	**2017**	R. City	**4**	**0**	**8**	**12**
							9	1	2	12
31	**8**	**22**	**1**	**0**	**528**	Campus	**8**	**1**	**4**	**13**
0	0	0	0	1						
0	**0**	**0**	**0**	**0**		State				
0	0	0	0	0						
0	**0**	**0**	**0**	**0**		State				
3617	1295	2086	236	30	108147		160	8	46	214
3679	**1218**	**2202**	**259**	**0**	**107771**	Rural	**165**	**9**	**58**	**232**
1336	545	712	79	15	51886		62	8	8	78
787	**301**	**438**	**48**	**0**	**49649**	R. County	**62**	**7**	**9**	**78**
740	169	540	31	4	15682		37	3	3	43
919	**192**	**679**	**48**	**0**	**15735**	R. Center	**39**	**4**	**3**	**46**
133	29	101	3	1	2867		9	1	4	14
143	**28**	**108**	**7**	**0**	**2880**	R. City	**9**	**1**	**2**	**12**
77	11	61	5	3	2508		8	2	3	13
78	**20**	**56**	**2**	**0**	**2561**	R. City	**9**	**2**	**3**	**14**
598	148	414	36	0	12412		37	1	3	41
682	**139**	**514**	**29**	**0**	**14294**	R. Center	**34**	**0**	**8**	**42**
46	10	34	2	0	1128		4	0	0	4
39	**6**	**31**	**2**	**0**	**1142**	R. City	**4**	**0**	**0**	**4**
0	0	0	0	0	0		1	0	1	2
0	**0**	**0**	**0**	**0**	**0**	R. County	**1**	**0**	**1**	**2**
0	0	0	0	1						
0	**0**	**0**	**0**	**0**		State				
0	0	0	0	0						
0	**0**	**0**	**0**	**0**		State				
2930	912	1862	156	24	86483		158	15	22	195
2648	**686**	**1826**	**136**	**0**	**86261**	Rural	**158**	**14**	**26**	**198**
1484	631	723	130	12	60301		70	10	13	93
1732	**655**	**959**	**118**	**0**	**61554**	S. County	**68**	**11**	**16**	**95**
131	42	85	4	0	2450		4	0	0	4
138	**52**	**79**	**7**	**0**	**2515**	S. City	**4**	**0**	**0**	**4**
					(2215)		4	0	0	4
46	**24**	**21**	**1**	**0**	**2231**	S. City	**5**	**0**	**0**	**5**
77	17	58	2	0	2354		3	1	0	4
79	**31**	**43**	**5**	**0**	**2384**	S. City	**4**	**0**	**0**	**4**
2025	657	1316	52	20	24656		52	6	17	75
2011	**540**	**1394**	**77**	**0**	**24366**	S. City	**55**	**5**	**19**	**79**
					(1647)		0	0	0	0
					(1840)	DNP	**0**	**0**	**0**	**0**
					(2870)		5	0	0	5
97	**34**	**59**	**4**	**0**	**2849**	S. City	**5**	**0**	**0**	**5**
0	0	0	0	0						
0	**0**	**0**	**0**	**0**		State				
3717	1347	2182	188	32	89761		138	17	30	185
4103	**1336**	**2555**	**212**	**0**	**95899**	Suburban	**141**	**16**	**35**	**192**
658	234	348	76	7	40530		28	6	9	43
976	**353**	**541**	**82**	**0**	**41026**	R. County	**27**	**3**	**14**	**44**

* The arson totals shown have not been included as part of the crime index.

AGENCY PROFILE

CONTRIBUTOR	YEAR	Mos. on File	Crime Index Total	Violent Crime Total	Violent Crimes: Murder	Forcible Rape	Robbery	Aggravated Assault
(Rutherford County Continued)	1989	12	482	53	1	3	10	39
Forest City	**1990**	**12**	**474**	**42**	**1**	**1**	**4**	**36**
	1989	12	147	9	1	1	1	6
Rutherfordton	**1990**	**12**	**115**	**3**	**0**	**0**	**0**	**3**
	1989	12	163	19	0	0	4	15
Spindale	**1990**	**12**	**215**	**22**	**1**	**1**	**3**	**17**
	1989	1	3	0	0	0	0	0
Lake Lure	**1990**	**12**	**96**	**3**	**0**	**0**	**0**	**3**
	1989		NO PD					
Alexander Hills	**1990**		**DNP**					
	1989		1508	136	4	7	17	108
TOTAL RUTHERFORD	**1990**		**1977**	**171**	**8**	**4**	**17**	**142**
	1989	12	1060	88	5	5	11	67
Sampson County Sheriff	**1990**	**12**	**909**	**82**	**2**	**9**	**16**	**55**
	1989	12	759	99	2	3	9	85
Clinton	**1990**	**12**	**646**	**94**	**0**	**1**	**14**	**79**
	1989		Cover					
Garland	**1990**		**Cover**					
	1989	12	49	4	0	0	1	3
Newton Grove	**1990**	**12**	**50**	**5**	**0**	**0**	**1**	**4**
	1989		Cover					
Roseboro	**1990**		**Cover**					
	1989		Cover					
Salemburg	**1990**		**Cover**					
	1989	12	0	0	0	0	0	0
SBI	**1990**	**12**	**0**	**0**	**0**	**0**	**0**	**0**
	1989		1868	191	7	8	21	155
TOTAL SAMPSON	**1990**		**1605**	**181**	**2**	**10**	**31**	**138**
	1989	12	622	32	3	8	2	19
Scotland County Sheriff	**1990**	**12**	**658**	**23**	**1**	**6**	**8**	**8**
	1989	12	1220	81	3	9	17	52
Laurinburg	**1990**	**11**	**1201**	**95**	**1**	**4**	**17**	**73**
	1989	12	2	0	0	0	0	0
Gibson	**1990**	**12**	**0**	**0**	**0**	**0**	**0**	**0**
	1989		DNP					
Wagram	**1990**		**DNP**					
	1989	12	2	0	0	0	0	0
SBI	**1990**	**12**	**0**	**0**	**0**	**0**	**0**	**0**
	1989		1846	113	6	17	19	71
TOTAL SCOTLAND	**1990**		**1859**	**118**	**2**	**10**	**25**	**81**
	1989	12	459	24	1	0	4	19
Stanly County Sheriff	**1990**	**7**	**345**	**25**	**0**	**2**	**2**	**21**
	1989	9	666	76	0	1	15	60
Albemarle	**1990**	**1**	**70**	**7**	**0**	**0**	**4**	**3**
	1989	12	72	7	1	0	1	5
Norwood	**1990**	**12**	**70**	**14**	**0**	**1**	**0**	**13**
	1989	12	12	2	0	0	0	2
Oakboro	**1990**	**12**	**10**	**1**	**0**	**0**	**0**	**1**
	1989	9	2	0	0	0	0	0
Stanfield	**1990**	**10**	**0**	**0**	**0**	**0**	**0**	**0**
	1989	12	16	0	0	0	0	0
Locust	**1990**	**12**	**56**	**10**	**0**	**0**	**0**	**10**
(continued)								

	Property Crimes			*	Demographic Data		Fulltime Police Employee Data			
							Sworn Officers			
Property Crime Total	Breaking and Entering	Larceny	Motor Vehicle Theft	Arson	UCR Estimated Population Coverage	Character	Male	Female	Civilians	Total
429	105	298	26	1	8219		20	1	2	23
432	**102**	**310**	**20**	**0**	**8224**	R. City	**20**	**2**	**0**	**22**
138	27	102	9	0	3647		10	0	0	10
112	**26**	**81**	**5**	**0**	**3692**	R. City	**10**	**0**	**1**	**11**
144	38	97	9	0	4217		11	0	0	11
193	**32**	**150**	**11**	**0**	**4073**	R. City	**11**	**0**	**0**	**11**
3	2	1	0	0	588		5	0	0	5
93	**46**	**45**	**2**	**0**	**597**	R. City	**6**	**0**	**0**	**6**
							0	0	0	0
					(610)	DNP	**1**	**0**	**0**	**1**
1372	406	846	120	8	57201		74	7	11	92
1806	**559**	**1127**	**120**	**0**	**57612**	Rural	**75**	**5**	**15**	**95**
972	511	367	94	11	42109		34	6	16	56
827	**414**	**335**	**78**	**0**	**42021**	R. County	**37**	**6**	**17**	**60**
660	178	463	19	3	8231		21	3	8	32
552	**151**	**376**	**25**	**0**	**8164**	R. City	**24**	**3**	**8**	**35**
							2	0	0	2
						Cover	**1**	**0**	**0**	**1**
45	14	27	4	0	591		2	0	0	2
45	**19**	**25**	**1**	**0**	**605**	R. City	**2**	**0**	**0**	**2**
							4	0	0	4
						Cover	**4**	**0**	**0**	**4**
							1	0	0	1
						Cover	**1**	**0**	**0**	**1**
0	0	0	0	3						
0	**0**	**0**	**0**	**0**		State				
1677	703	857	117	17	50931		64	9	24	97
1424	**584**	**736**	**104**	**0**	**50790**	Rural	**69**	**9**	**25**	**103**
590	276	257	57	3	21040		23	2	8	33
635	**315**	**256**	**64**	**0**	**20861**	R. County	**23**	**2**	**9**	**34**
1139	243	836	60	15	12394		24	1	4	29
1106	**297**	**750**	**59**	**0**	**12233**	R. Center	**24**	**1**	**5**	**30**
2	2	0	0	0	560		1	0	0	1
0	**0**	**0**	**0**	**0**	**574**	R. City	**1**	**0**	**0**	**1**
					(578)		1	0	0	1
					(586)	DNP	**1**	**0**	**0**	**1**
2	0	2	0	0						
0	**0**	**0**	**0**	**0**		State				
1733	521	1095	117	18	33994		49	3	12	64
1741	**612**	**1006**	**123**	**0**	**33668**	Rural	**49**	**3**	**14**	**66**
435	239	180	16	0	30742		33	1	5	39
320	**180**	**123**	**17**	**0**	**31294**	R. County	**37**	**1**	**8**	**46**
590	149	427	14	6	15515		35	4	4	43
63	**1**	**57**	**5**	**0**	**15625**	R. Center	**33**	**4**	**5**	**42**
65	18	35	12	0	1849		4	1	0	5
56	**21**	**35**	**0**	**0**	**1898**	R. City	**4**	**1**	**0**	**5**
10	0	10	0	0	613		2	0	0	2
9	**2**	**6**	**1**	**0**	**624**	R. City	**2**	**0**	**0**	**2**
2	1	1	0	0	529		0	0	0	0
0	**0**	**0**	**0**	**0**	**552**	R. City	**0**	**0**	**0**	**0**
16	9	6	1	0	1797		3	0	0	3
46	**28**	**18**	**0**	**0**	**1840**	R. City	**3**	**0**	**0**	**3**

* The arson totals shown have not been included as part of the crime index.

AGENCY PROFILE

CONTRIBUTOR	YEAR	Mos. on File	Crime Index Total	Violent Crime Total	Violent Crimes: Murder	Forcible Rape	Robbery	Aggravated Assault
(Stanly County Continued)	1989	2	2	0	0	0	0	0
Morrow Mtn State Park	**1990**	**12**	**1**	**0**	**0**	**0**	**0**	**0**
	1989		1229	109	2	1	20	86
TOTAL STANLY	**1990**		**552**	**57**	**0**	**3**	**6**	**48**
	1989	12	708	46	1	5	2	38
Stokes County Sheriff	**1990**	**12**	**714**	**81**	**1**	**2**	**2**	**76**
	1989	12	64	4	0	0	0	4
Walnut Cove	**1990**	**11**	**60**	**4**	**0**	**1**	**0**	**3**
	1989	12	178	30	0	0	6	24
King	**1990**	**12**	**196**	**33**	**0**	**3**	**1**	**29**
	1989	3	7	0	0	0	0	0
Hanging Rock State Park	**1990**	**12**	**3**	**0**	**0**	**0**	**0**	**0**
	1989	2	2	0	0	0	0	0
Pilot Mtn State Park	**1990**	**12**	**3**	**0**	**0**	**0**	**0**	**0**
	1989		959	80	1	5	8	66
TOTAL STOKES	**1990**		**976**	**118**	**1**	**6**	**3**	**108**
	1989	12	728	51	3	0	6	42
Surry County Sheriff	**1990**	**12**	**966**	**52**	**6**	**2**	**5**	**39**
	1989	12	149	14	0	0	1	13
Elkin	**1990**	**12**	**237**	**35**	**1**	**1**	**1**	**32**
	1989	12	415	34	1	3	7	23
Mount Airy	**1990**	**12**	**489**	**45**	**0**	**6**	**21**	**18**
	1989	12	83	7	0	0	4	3
Pilot Mountain	**1990**	**12**	**95**	**6**	**0**	**0**	**1**	**5**
	1989	12	7	1	0	0	0	1
Dobson	**1990**	**12**	**26**	**0**	**0**	**0**	**0**	**0**
	1989		1382	107	4	3	18	82
TOTAL SURRY	**1990**		**1813**	**138**	**7**	**9**	**28**	**94**
	1989	12	120	26	1	0	0	25
Swain County Sheriff	**1990**	**9**	**62**	**19**	**0**	**0**	**1**	**18**
	1989	12	28	0	0	0	0	0
Bryson City	**1990**	**12**	**28**	**0**	**0**	**0**	**0**	**0**
	1989		DNP					
Cherokee	**1990**		**DNP**					
	1989		148	26	1	0	0	25
TOTAL SWAIN	**1990**		**90**	**19**	**0**	**0**	**1**	**18**
	1989	12	294	52	1	18	3	30
Transylvania County Sheriff	**1990**	**12**	**320**	**42**	**0**	**9**	**1**	**32**
	1989	12	134	5	2	2	0	1
Brevard	**1990**	**12**	**144**	**2**	**0**	**0**	**2**	**0**
	1989		428	57	3	20	3	31
TOTAL TRANSYLVANIA	**1990**		**464**	**44**	**0**	**9**	**3**	**32**
	1989	12	62	10	0	0	0	10
Tyrrell County Sheriff	**1990**	**12**	**81**	**14**	**0**	**0**	**0**	**14**
	1989		62	10	0	0	0	10
TOTAL TYRRELL	**1990**		**81**	**14**	**0**	**0**	**0**	**14**
	1989	12	1538	72	2	8	7	55
Union County Sheriff	**1990**	**12**	**1569**	**91**	**2**	**6**	**9**	**74**
	1989	5	9	1	0	0	0	1
Marshville	**1990**	**3**	**36**	**31**	**0**	**0**	**1**	**30**
	1989	12	1588	145	4	6	31	104
Monroe	**1990**	**12**	**1674**	**213**	**6**	**9**	**33**	**165**

(continued)

	Property Crimes			*	Demographic Data		Fulltime Police Employee Data			
							Sworn Officers			
Property Crime Total	Breaking and Entering	Larceny	Motor Vehicle Theft	Arson	UCR Estimated Population Coverage	Character	Male	Female	Civilians	Total
2	0	2	0	0	0		4	0	1	5
1	**0**	**1**	**0**	**0**	**0**	State	**3**	**0**	**2**	**5**
1120	416	661	43	6	51045		81	6	10	97
495	**232**	**240**	**23**	**0**	**51833**	Rural	**82**	**6**	**15**	**103**
662	264	344	54	3	31007		24	1	14	39
633	**238**	**343**	**52**	**0**	**31475**	S. County	**26**	**2**	**13**	**41**
60	17	39	4	0	1177		4	0	0	4
56	**15**	**37**	**4**	**0**	**1211**	S. City	**4**	**0**	**0**	**4**
148	46	98	4	0	4303		7	2	1	10
163	**32**	**125**	**6**	**0**	**4430**	S. City	**7**	**2**	**1**	**10**
7	0	7	0	0	0		2	1	1	4
3	**0**	**3**	**0**	**0**	**0**	State	**2**	**1**	**3**	**6**
2	0	2	0	0	0		3	0	1	4
3	**0**	**3**	**0**	**0**	**0**	State	**3**	**0**	**0**	**3**
879	327	490	62	3	36487		40	4	17	61
858	**285**	**511**	**62**	**0**	**37116**	Surburban	**42**	**5**	**17**	**64**
677	298	345	34	1	48251		34	3	23	60
914	**349**	**493**	**72**	**0**	**48460**	R. County	**34**	**0**	**27**	**61**
135	29	96	10	0	4206		14	0	3	17
202	**40**	**149**	**13**	**0**	**4117**	R. City	**15**	**1**	**3**	**19**
381	149	202	30	0	7111		29	2	5	36
444	**74**	**311**	**59**	**0**	**7305**	R. City	**29**	**3**	**5**	**37**
76	25	44	7	0	1261		8	1	0	9
89	**22**	**64**	**3**	**0**	**1282**	R. City	**8**	**0**	**1**	**9**
6	3	3	0	0	1347		4	0	0	4
26	**6**	**15**	**5**	**0**	**1388**	R. City	**4**	**0**	**0**	**4**
1275	504	690	81	1	62176		89	6	31	126
1675	**491**	**1032**	**152**	**0**	**62552**	Rural	**90**	**4**	**36**	**130**
94	41	52	1	0	8796		8	1	11	20
43	**21**	**17**	**5**	**0**	**9237**	R. County	**7**	**1**	**8**	**16**
28	13	15	0	0	1582		5	0	0	5
28	**6**	**19**	**3**	**0**	**1647**	R. City	**5**	**0**	**0**	**5**
					(3665)		15	1	5	21
					(3674)	DNP	**15**	**1**	**5**	**21**
122	54	67	1	0	10378		28	2	16	46
71	**27**	**36**	**8**	**0**	**10884**	Rural	**27**	**2**	**13**	**42**
242	101	122	19	5	20449		26	1	11	38
278	**104**	**158**	**16**	**0**	**20652**	R. County	**25**	**1**	**15**	**41**
129	31	95	3	1	5739		16	1	3	20
142	**41**	**101**	**0**	**0**	**5684**	R. City	**17**	**1**	**2**	**20**
371	132	217	22	6	26188		42	2	14	58
420	**145**	**259**	**16**	**0**	**26336**	Rural	**42**	**2**	**17**	**61**
52	16	32	4	0	4095		4	0	5	9
67	**24**	**40**	**3**	**0**	**4196**	R. County	**5**	**0**	**4**	**9**
52	16	32	4	0	4095		4	0	5	9
67	**24**	**40**	**3**	**0**	**4196**	Rural	**5**	**0**	**4**	**9**
1466	582	799	85	3	60560		55	7	11	73
1478	**603**	**794**	**81**	**0**	**61936**	S. County	**56**	**8**	**12**	**76**
8	3	5	0	0	2360		6	0	0	6
5	**2**	**2**	**1**	**0**	**2523**	S. City	**5**	**0**	**0**	**5**
1443	397	992	54	0	16923		61	1	4	66
1461	**392**	**1015**	**54**	**0**	**17411**	S. City	**64**	**1**	**10**	**75**

* The arson totals shown have not been included as part of the crime index.

AGENCY PROFILE

CONTRIBUTOR	YEAR	Mos. on File	Crime Index Total	Violent Crime Total	Violent Crimes: Murder	Forcible Rape	Robbery	Aggravated Assault
(Union County Continued)	1989	6	28	4	0	1	0	3
Waxhaw	**1990**		**DNP**					
	1989		DNP					
Wingate	**1990**		**DNP**					
	1989	12	3	3	0	0	0	3
Highway Patrol	**1990**	**12**	**0**	**0**	**0**	**0**	**0**	**0**
	1989		3166	225	6	15	38	166
TOTAL UNION	**1990**		**3279**	**335**	**8**	**15**	**43**	**269**
	1989	12	982	71	2	3	3	63
Vance County Sheriff	**1990**	**12**	**825**	**52**	**2**	**3**	**4**	**43**
	1989	12	1744	234	2	4	36	192
Henderson	**1990**	**12**	**1709**	**214**	**2**	**1**	**36**	**175**
	1989	2	2	0	0	0	0	0
Kerr Lake State Recreation Area	**1990**	**12**	**3**	**0**	**0**	**0**	**0**	**0**
	1989	12	1	1	0	0	0	1
Highway Patrol	**1990**	**12**	**2**	**2**	**0**	**0**	**0**	**2**
	1989		2729	306	4	7	39	256
TOTAL VANCE	**1990**		**2539**	**268**	**4**	**4**	**40**	**220**
	1989	12	3007	211	6	23	28	154
Wake County Sheriff	**1990**	**12**	**2935**	**183**	**2**	**24**	**23**	**134**
	1989	12	14247	1247	15	101	380	751
Raleigh	**1990**	**12**	**13844**	**1179**	**24**	**96**	**388**	**671**
	1989	12	166	14	0	0	3	11
Apex	**1990**	**12**	**154**	**9**	**0**	**0**	**3**	**6**
	1989	12	1458	39	0	8	8	23
Cary	**1990**	**12**	**1443**	**77**	**0**	**8**	**17**	**52**
	1989	12	339	21	0	1	10	10
Fuquay Varina	**1990**	**12**	**331**	**21**	**0**	**1**	**9**	**11**
	1989	12	650	40	0	3	7	30
Garner	**1990**	**12**	**768**	**50**	**1**	**0**	**15**	**34**
	1989		DNP					
Knightdale	**1990**	**5**	**40**	**1**	**0**	**0**	**0**	**1**
	1989	12	**210**	39	0	2	0	37
Wake Forest	**1990**	**12**	**202**	**30**	**0**	**0**	**5**	**25**
	1989	12	84	4	0	0	2	2
Wendell	**1990**	**12**	**89**	**1**	**0**	**0**	**0**	**1**
	1989	12	322	31	0	3	8	20
Zebulon	**1990**	**12**	**322**	**43**	**0**	**3**	**11**	**29**
	1989	12	17	4	0	1	0	3
Rolesville	**1990**	**12**	**15**	**0**	**0**	**0**	**0**	**0**
	1989	12	260	4	0	0	1	3
State Capitol Police	**1990**	**12**	**135**	**1**	**0**	**0**	**0**	**1**
	1989	12	33	1	1	0	0	0
Morrisville	**1990**	**12**	**30**	**0**	**0**	**0**	**0**	**0**
	1989	12	175	3	0	0	0	3
Ral-Durham Airport	**1990**	**12**	**224**	**2**	**0**	**1**	**0**	**1**
	1989	12	1002	32	0	2	4	26
NC State University	**1990**	**12**	**892**	**29**	**0**	**3**	**7**	**19**
	1989	2	4	0	0	0	0	0
Falls Lake State Rec Area	**1990**	**12**	**4**	**0**	**0**	**0**	**0**	**0**
	1989	5	5	0	0	0	0	0
Jordan Lake State Rec Area	**1990**	**12**	**11**	**0**	**0**	**0**	**0**	**0**
(continued)								

	Property Crimes			*	Demographic Data		Fulltime Police Employee Data			
Property Crime Total	Breaking and Entering	Larceny	Motor Vehicle Theft	Arson	UCR Estimated Population Coverage	Character	Sworn Officers Male	Sworn Officers Female	Civilians	Total
24	5	18	1	0	1582		1	0	0	1
					(1858)	DNP	**4**	**0**	**0**	**4**
					(2581)		1	0	0	1
					(2668)	DNP	**2**	**0**	**0**	**2**
0	0	0	0	0						
0	**0**	**0**	**0**	**0**		State				
2941	987	1814	140	3	81425		124	8	15	147
2944	**997**	**1811**	**136**	**0**	**81870**	Surburban	**131**	**9**	**22**	**162**
911	477	405	29	7	22983		22	3	0	25
773	**426**	**330**	**17**	**0**	**22940**	R. County	**21**	**3**	**0**	**24**
1510	395	1024	91	13	16289		46	3	6	55
1495	**417**	**992**	**86**	**0**	**16065**	R. Center	**43**	**3**	**5**	**51**
2	0	2	0	0	0		10	0	0	10
3	**0**	**3**	**0**	**0**	**0**	State	**8**	**1**	**9**	**18**
0	0	0	0	0						
0	**0**	**0**	**0**	**0**		State				
2423	872	1431	120	20	39272		78	6	6	90
2271	**843**	**1325**	**103**	**0**	**39005**	Rural	**72**	**7**	**14**	**93**
2796	1168	1385	243	50	81264		154	31	112	297
2752	**1140**	**1359**	**253**	**0**	**92225**	S. County	**163**	**29**	**142**	**334**
13000	3042	9061	897	67	217717		383	42	48	473
12665	**2856**	**9021**	**788**	**0**	**213030**	Core City	**378**	**37**	**55**	**470**
152	25	116	11	1	4574		13	0	6	19
145	**36**	**99**	**10**	**0**	**5987**	S. City	**13**	**0**	**5**	**18**
1419	230	1103	86	17	42811		46	4	12	62
1366	**309**	**1009**	**48**	**0**	**45773**	S. City	**43**	**4**	**15**	**62**
318	64	225	29	0	4291		10	1	5	16
310	**59**	**235**	**16**	**0**	**4470**	S. City	**10**	**1**	**5**	**16**
610	124	448	38	1	15832		27	1	3	31
718	**114**	**571**	**33**	**0**	**15228**	S. City	**25**	**2**	**3**	**30**
					(1365)		5	1	0	6
39	**7**	**30**	**2**	**0**	**1900**	S. City	**5**	**1**	**0**	**6**
171	46	119	6	0	5558		14	0	5	19
172	**82**	**86**	**4**	**0**	**5731**	S. City	**13**	**1**	**5**	**19**
80	20	55	5	1	3078		8	0	4	12
88	**24**	**60**	**4**	**0**	**3265**	S. City	**7**	**0**	**4**	**11**
291	82	201	8	2	3070		11	0	1	12
279	**77**	**188**	**14**	**0**	**3190**	S. City	**13**	**0**	**1**	**14**
13	5	8	0	0	712		4	0	0	4
15	**6**	**6**	**3**	**0**	**756**	S. City	**4**	**0**	**0**	**4**
256	18	230	8	0	0		29	6	20	55
134	**23**	**109**	**2**	**0**	**0**	State	**28**	**4**	**19**	**51**
32	32	0	0	0	1074		6	0	1	7
30	**30**	**0**	**0**	**0**	**1202**	S. City	**7**	**0**	**1**	**8**
172	5	142	25	0	0		18	5	15	38
222	**5**	**204**	**13**	**0**	**0**	S. City	**18**	**5**	**14**	**37**
970	165	765	40	1	7156		20	17	24	61
863	**176**	**664**	**23**	**0**	**7436**	Campus	**19**	**17**	**17**	**53**
4	0	4	0	0	0		4	0	3	7
4	**0**	**4**	**0**	**0**	**0**	State	**10**	**1**	**12**	**23**
5	0	5	0	0	0		3	1	10	14
11	**2**	**9**	**0**	**0**	**0**	State	**8**	**3**	**14**	**25**

* The arson totals shown have not been included as part of the crime index.

AGENCY PROFILE

CONTRIBUTOR	YEAR	Mos. on File	Crime Index Total	Violent Crime Total	Violent Crimes: Murder	Forcible Rape	Robbery	Aggravated Assault
(Wake County Continued)	1989	0	0	0	0	0	0	0
Wm. B. Umstead State Park	**1990**	**12**	**2**	**0**	**0**	**0**	**0**	**0**
	1989	12	2	2	0	0	0	2
Highway Patrol	**1990**	**12**	**6**	**6**	**0**	**0**	**0**	**6**
	1989		21981	1692	22	144	451	1075
TOTAL WAKE	**1990**		**21447**	**1632**	**27**	**136**	**478**	**991**
	1989	12	318	18	3	0	3	12
Warren County Sheriff	**1990**	**12**	**209**	**14**	**1**	**3**	**3**	**7**
	1989		DNP					
Norlina	**1990**		**DNP**					
	1989	12	49	2	0	0	0	2
Warrenton	**1990**	**5**	**18**	**3**	**0**	**0**	**0**	**3**
	1989	12	3	3	0	0	0	3
Highway Patrol	**1990**	**12**	**0**	**0**	**0**	**0**	**0**	**0**
	1989		370	23	3	0	3	17
TOTAL WARREN	**1990**		**227**	**17**	**1**	**3**	**3**	**10**
	1989	12	206	52	0	2	1	49
Washington County Sheriff	**1990**	**12**	**257**	**56**	**0**	**1**	**0**	**55**
	1989	12	353	109	0	1	7	01
Plymouth	**1990**	**12**	**426**	**116**	**2**	**1**	**3**	**110**
	1989		Cover					
Roper	**1990**		**NO PD**					
	1989	12	0	0	0	0	0	0
Pettigrew State Park	**1990**	**12**	**0**	**0**	**0**	**0**	**0**	**0**
	1989	12	0	0	0	0	0	0
SBI	**1990**	**12**	**0**	**0**	**0**	**0**	**0**	**0**
	1989		559	161	0	3	8	150
TOTAL WASHINGTON	**1990**		**683**	**172**	**2**	**2**	**3**	**165**
	1989	12	379	16	1	4	0	11
Watauga County Sheriff	**1990**	**12**	**327**	**17**	**2**	**3**	**1**	**11**
	1989	12	633	40	0	0	2	38
Boone	**1990**	**12**	**612**	**32**	**0**	**0**	**3**	**29**
	1989	12	65	1	0	0	1	0
Blowing Rock	**1990**	**12**	**59**	**2**	**0**	**0**	**0**	**2**
	1989	12	178	7	0	2	0	5
Appalachian State Univ.	**1990**	**12**	**181**	**9**	**0**	**0**	**0**	**9**
	1989		DNP					
Seven Devils	**1990**		**DNP**					
	1989	12	0	0	0	0	0	0
Highway Patrol	**1990**	**12**	**1**	**1**	**0**	**0**	**0**	**1**
	1989		1255	64	1	6	3	54
TOTAL WATAUGA	**1990**		**1180**	**61**	**2**	**3**	**4**	**52**
	1989	12	1431	61	4	6	8	43
Wayne County Sheriff	**1990**	**12**	**1599**	**90**	**3**	**13**	**10**	**64**
	1989	12	4130	636	8	22	147	459
Goldsboro	**1990**	**12**	**4283**	**592**	**14**	**18**	**141**	**419**
	1989	2	0	0	0	0	0	0
Eureka	**1990**		**Cover**					
	1989	3	23	8	1	0	1	6
Fremont	**1990**	**12**	**91**	**32**	**0**	**0**	**5**	**27**
	1989	12	205	22	1	0	9	12
Mount Olive	**1990**	**12**	**180**	**30**	**1**	**1**	**6**	**22**

(continued)

	Property Crimes			*	Demographic Data		Fulltime Police Employee Data			
							Sworn Officers			
Property Crime Total	Breaking and Entering	Larceny	Motor Vehicle Theft	Arson	UCR Estimated Population Coverage	Character	Male	Female	Civilians	Total
0	0	0	0	0	0		2	0	5	7
2	**0**	**2**	**0**	**0**	**0**	State	**3**	**2**	**2**	**7**
0	0	0	0	0						
0	**0**	**0**	**0**	**0**		State				
20289	5026	13867	1396	140	387137		757	109	274	1140
19815	**4946**	**13656**	**1213**	**0**	**400193**	Surburban	**767**	**107**	**314**	**1188**
300	152	134	14	2	14739		11	0	3	14
195	**96**	**81**	**18**	**0**	**14724**	R. County	**11**	**1**	**7**	**19**
					(904)		2	0	0	2
					(908)	DNP	**2**	**0**	**0**	**2**
47	21	24	2	0	982		4	0	1	5
15	**0**	**13**	**2**	**0**	**975**	R. City	**3**	**0**	**0**	**3**
0	0	0	0	0						
0	**0**	**0**	**0**	**0**		State				
347	173	158	16	2	15721		17	0	4	21
210	**96**	**94**	**20**	**0**	**15699**	Rural	**16**	**1**	**7**	**24**
154	85	59	10	1	9734		7	2	4	13
201	**95**	**94**	**12**	**0**	**9510**	R. County	**8**	**2**	**4**	**14**
244	62	168	14	2	4905		11	1	4	16
310	**87**	**212**	**11**	**0**	**4996**	R. City	**9**	**1**	**4**	**14**
							0	0	0	0
						NO PD	**0**	**0**	**0**	**0**
0	0	0	0	0	0		2	0	0	2
0	**0**	**0**	**0**	**0**	**0**	State	**2**	**0**	**0**	**2**
0	0	0	0	1						
0	**0**	**0**	**0**	**0**		State				
398	147	227	24	4	14639		20	3	8	31
511	**182**	**306**	**23**	**0**	**14506**	Rural	**19**	**3**	**8**	**30**
363	157	199	7	0	20744		21	1	10	32
310	**141**	**149**	**20**	**0**	**21395**	R. County	**21**	**1**	**10**	**32**
593	126	457	10	4	7754		28	4	4	36
580	**139**	**417**	**24**	**0**	**7764**	R. City	**28**	**3**	**3**	**34**
64	15	47	2	0	1547		6	0	4	10
57	**22**	**33**	**2**	**0**	**1611**	R. City	**6**	**0**	**3**	**9**
171	14	155	2	0	4389		15	2	2	19
172	**10**	**161**	**1**	**0**	**4248**	Campus	**16**	**2**	**2**	**20**
					(82)		4	0	0	4
					(85)	DNP	**4**	**0**	**0**	**4**
0	0	0	0	0						
0	**0**	**0**	**0**	**0**		State				
1191	312	858	21	4	34434		74	7	20	101
1119	**312**	**760**	**47**	**0**	**35018**	Rural	**75**	**6**	**18**	**99**
1370	617	670	83	10	52027		32	1	20	53
1509	**677**	**716**	**116**	**0**	**52565**	R. County	**33**	**1**	**19**	**53**
3494	924	2416	154	14	38167		68	10	22	100
3691	**952**	**2543**	**196**	**0**	**39597**	R. Center	**64**	**10**	**21**	**95**
0	0	0	0	0	296		0	0	0	0
						Cover	**0**	**0**	**0**	**0**
15	1	13	1	1	1861		3	0	0	3
59	**25**	**33**	**1**	**0**	**1907**	R. City	**3**	**0**	**0**	**3**
183	59	118	6	0	5245		11	0	5	16
150	**47**	**91**	**12**	**0**	**5219**	R. City	**11**	**0**	**5**	**16**

* The arson totals shown have not been included as part of the crime index.

AGENCY PROFILE

CONTRIBUTOR	YEAR	Mos. on File	Crime Index Total	Violent Crime Total	Violent Crimes: Murder	Forcible Rape	Robbery	Aggravated Assault
(Wayne County Continued)	1989		Cover					
Pikeville	**1990**		**Cover**					
	1989		DNP					
Walnut Creek	**1990**		**Cover**					
	1989	1	1	0	0	0	0	0
Cliffs of the Neuse State Park	**1990**	**12**	**3**	**0**	**0**	**0**	**0**	**0**
	1989		Cover					
Goldsboro ABC	**1990**		**NO PD**					
	1989	12	1	1	0	0	0	1
Highway Patrol	**1990**	**12**	**1**	**1**	**0**	**0**	**0**	**1**
	1989		5791	728	14	28	165	521
TOTAL WAYNE	**1990**		**6157**	**745**	**18**	**32**	**162**	**533**
	1989	12	892	88	4	1	8	75
Wilkes County Sheriff	**1990**	**12**	**866**	**96**	**2**	**2**	**7**	**85**
	1989	12	244	11	1	1	4	5
North Wilkesboro	**1990**	**12**	**237**	**8**	**0**	**0**	**2**	**6**
	1989	12	306	12	0	3	2	7
Wilkesboro	**1990**	**12**	**340**	**21**	**0**	**1**	**3**	**17**
	1989		NO PD					
Ronda	**1990**		**DNP**					
	1989		1442	111	5	5	14	87
TOTAL WILKES	**1990**		**1443**	**125**	**2**	**3**	**12**	**108**
	1989	12	855	94	1	6	12	75
Wilson County Sheriff	**1990**	**12**	**918**	**123**	**5**	**11**	**8**	**99**
	1989	12	3611	386	9	24	119	234
Wilson	**1990**	**12**	**4168**	**561**	**10**	**20**	**151**	**380**
	1989	12	5	0	0	0	0	0
Black Creek	**1990**	**12**	**17**	**0**	**0**	**0**	**0**	**0**
	1989	12	87	11	0	1	2	8
Elm City	**1990**	**12**	**78**	**9**	**0**	**0**	**0**	**9**
	1989	12	54	17	0	0	0	17
Lucama	**1990**	**12**	**57**	**15**	**0**	**0**	**0**	**15**
	1989	12	2	2	0	0	0	2
Stantonsburg	**1990**	**12**	**1**	**0**	**0**	**0**	**0**	**0**
	1989		Cover					
Wilson County ABC	**1990**		**Cover**					
	1989		4614	510	10	31	133	336
TOTAL WILSON	**1990**		**5239**	**708**	**15**	**31**	**159**	**503**
	1989	12	321	11	0	2	2	7
Yadkin County Sheriff	**1990**	**12**	**386**	**9**	**1**	**1**	**1**	**6**
	1989	12	114	10	0	0	0	10
Jonesville	**1990**	**6**	**80**	**15**	**0**	**0**	**0**	**15**
	1989	12	89	3	0	0	1	2
Yadkinville	**1990**	**12**	**109**	**5**	**0**	**1**	**0**	**4**
	1989	4	3	0	0	0	0	0
Boonville	**1990**		**DNP**					
	1989		DNP					
East Bend	**1990**		**DNP**					
	1989	7	0	0	0	0	0	0
Arlington	**1990**	**7**	**0**	**0**	**0**	**0**	**0**	**0**
	1989		527	24	0	2	3	19
TOTAL YADKIN	**1990**		**575**	**29**	**1**	**2**	**1**	**25**

	Property Crimes			*	Demographic Data		Fulltime Police Employee Data			
Property Crime Total	Breaking and Entering	Larceny	Motor Vehicle Theft	Arson	UCR Estimated Population Coverage	Character	Sworn Officers Male	Sworn Officers Female	Civilians	Total
							2	0	0	2
						Cover	**2**	**0**	**0**	**2**
							0	0	0	0
						Cover	**0**	**0**	**0**	**0**
1	0	1	0	0	0		4	0	3	7
3	**0**	**3**	**0**	**0**	**0**	State	**6**	**0**	**3**	**9**
							1	0	0	1
						NO PD	**0**	**0**	**0**	**0**
0	0	0	0	0						
0	**0**	**0**	**0**	**0**		State				
5063	1601	3218	244	25	97596		121	11	50	182
5412	**1701**	**3386**	**325**	**0**	**99288**	Rural	**119**	**11**	**48**	**178**
804	349	390	65	9	55188		30	10	14	54
770	**325**	**378**	**67**	**0**	**54378**	R. County	**26**	**4**	**20**	**50**
233	49	171	13	2	3670		16	3	3	22
229	**37**	**169**	**23**	**0**	**3681**	R. City	**16**	**1**	**3**	**20**
294	36	243	15	0	2502		13	1	1	15
319	**62**	**247**	**10**	**0**	**2594**	R. City	**14**	**0**	**1**	**15**
							0	0	0	0
					(438)	DNP	**0**	**0**	**0**	**0**
1331	434	804	93	11	61360		59	14	18	91
1318	**424**	**794**	**100**	**0**	**60653**	Rural	**56**	**5**	**24**	**85**
761	338	378	45	12	22572		37	7	20	64
795	**303**	**426**	**66**	**0**	**22120**	R. County	**40**	**6**	**23**	**69**
3225	1084	1996	145	28	38038		65	7	18	90
3607	**1060**	**2374**	**173**	**0**	**38774**	R. Center	**68**	**7**	**14**	**89**
5	0	5	0	0	672		2	0	0	2
17	**7**	**10**	**0**	**0**	**686**	R. City	**2**	**0**	**0**	**2**
76	25	47	4	1	1704		4	0	0	4
69	**20**	**46**	**3**	**0**	**1728**	R. City	**4**	**0**	**0**	**4**
37	12	23	2	0	1203		3	0	0	3
42	**14**	**25**	**3**	**0**	**1238**	R. City	**3**	**0**	**0**	**3**
0	0	0	0	0	894		3	0	0	3
1	**0**	**0**	**1**	**0**	**899**	R. City	**3**	**0**	**0**	**3**
							1	0	0	1
						Cover	**1**	**0**	**0**	**1**
4104	1459	2449	196	41	65083		115	14	38	167
4531	**1404**	**2881**	**246**	**0**	**65445**	Rural	**121**	**13**	**37**	**171**
310	126	149	35	0	23422		18	2	9	29
377	**151**	**199**	**27**	**0**	**23555**	S. County	**21**	**2**	**7**	**30**
104	25	77	2	0	1753		6	0	0	6
65	**16**	**45**	**4**	**0**	**1767**	S. City	**6**	**0**	**0**	**6**
86	16	68	2	0	2341		5	0	0	5
104	**33**	**69**	**2**	**0**	**2373**	S. City	**5**	**0**	**0**	**5**
3	1	0	2	0	1212		2	0	0	2
					(1231)	DNP	**2**	**0**	**0**	**2**
					(653)		1	0	0	1
					(665)	DNP	**1**	**0**	**0**	**1**
0	0	0	0	0	941		1	0	0	1
0	**0**	**0**	**0**	**0**	**952**	S. City	**1**	**0**	**0**	**1**
503	168	294	41	0	29669		33	2	9	44
546	**200**	**313**	**33**	**0**	**28647**	Surburban	**36**	**2**	**7**	**45**

* The arson totals shown have not been included as part of the crime index.

AGENCY PROFILE

CONTRIBUTOR	YEAR	Mos. on File	Crime Index Total	Violent Crime Total	Violent Crimes: Murder	Violent Crimes: Forcible Rape	Violent Crimes: Robbery	Violent Crimes: Aggravated Assault
Yancey County Sheriff	1989	12	13	1	0	0	0	1
	1990	**12**	**15**	**2**	**0**	**0**	**0**	**2**
Burnsville	1989		DNP					
	1990		**DNP**					
Mount Mitchell State Park	1989	12	0	0	0	0	0	0
	1990	**12**	**0**	**0**	**0**	**0**	**0**	**0**
TOTAL YANCEY	1989		13	1	0	0	0	1
	1990		**15**	**2**	**0**	**0**	**0**	**2**
N. C. Wildlife Comm.	1989	0	3	3	0	0	0	3
	1990	**0**	**3**	**3**	**0**	**0**	**0**	**3**
SBI	1989							
	1990		**EMPLOYEE DATA ONLY**					
Highway Patrol	1989							
	1990		**EMPLOYEE DATA ONLY**					
STATE TOTALS	1989		341647	35835	621	2042	8773	24399
	1990		**353558**	**40040**	**689**	**2221**	**9912**	**27218**

	Property Crimes			*	Demographic Data		Fulltime Police Employee Data			
Property Crime Total	Breaking and Entering	Larceny	Motor Vehicle Theft	Arson	UCR Estimated Population Coverage	Character	Sworn Officers Male	Sworn Officers Female	Civilians	Total
12	8	4	0	0	14357		6	0	5	11
13	**12**	**1**	**0**	**0**	**14315**	R. County	**5**	**0**	**6**	**11**
					(1654)		5	0	0	5
					(1690)	DNP	**5**	**0**	**0**	**5**
0	0	0	0	0	0		2	0	1	3
0	**0**	**0**	**0**	**0**	**0**	State	**2**	**0**	**2**	**4**
12	8	4	0	0	14357		13	0	6	19
13	**12**	**1**	**0**	**0**	**14315**	Rural	**12**	**0**	**8**	**20**
0	0	0	0	0	0		204	1	9	214
0	**0**	**0**	**0**	**0**	**0**	State	**201**	**0**	**9**	**210**
							264	34	268	566
						State	**273**	**41**	**244**	**558**
							1223	7	332	1562
						State	**1233**	**7**	**326**	**1566**
305812	98292	188927	18593	2287	6333021		10951	1390	3476	15817
313518	**98534**	**196649**	**18335**	**0**	**6406402**	State	**11321**	**1439**	**3912**	**16672**

* The arson totals shown have not been included as part of the crime index.

DEMOGRAPHIC PROFILE

CONTRIBUTOR	YEAR	Mos. on File	Crime Index Total	Violent Crime Total	Violent Crimes: Murder	Forcible Rape	Robbery	Aggravated Assault
Core Cities 100,00+ population	1989		105767	13665	155	739	4459	8312
	1990		**107055**	**15155**	**184**	**842**	**5311**	**8818**
Core Cities 50,000 to 99,999 population	1989		36061	4000	51	200	1115	2634
	1990		**38240**	**4626**	**40**	**239**	**1168**	**3179**
Suburban Cities 25,000 to 49,999 population	1989		17062	1319	21	84	328	886
	1990		**15424**	**1617**	**26**	**67**	**373**	**1151**
Suburban Cities 10,000 to 24,999 population	1989		9114	739	10	36	150	543
	1990		**11714**	**978**	**16**	**57**	**194**	**711**
Suburban Cities 5,000 to 9,999 population	1989		4228	460	6	26	73	355
	1990		**5609**	**515**	**6**	**23**	**114**	**370**
Suburban Cities under 5,000 population	1989		6801	622	5	21	100	496
	1990		**6897**	**719**	**8**	**35**	**88**	**588**
Suburban Counties 50,000+ population	1989		42551	3102	65	278	531	2228
	1990		**45359**	**3551**	**78**	**311**	**583**	**2579**
Suburban Counties 25,000 to 49,999 population	1989		7374	501	23	31	70	377
	1990		**7648**	**582**	**28**	**39**	**77**	**438**
Suburban Counties to 24,999 population	1989		867	54	0	5	7	42
	1990		**902**	**38**	**2**	**1**	**4**	**31**
URBAN TOTALS	1989		229825	24462	336	1420	6833	15873
	1990		**238848**	**27779**	**388**	**1614**	**7912**	**17865**

CONTRIBUTOR	YEAR	Mos. on File	Crime Index Total	Violent Crime Total	Violent Crimes: Murder	Forcible Rape	Robbery	Aggravated Assault
Rural Centers 25,000 to 49,999 population	1989		17760	21035	42	107	632	1322
	1990		**18648**	**2424**	**50**	**118**	**669**	**1587**
Rural Centers 10,000 to 24,999 population	1989		16967	1965	22	65	377	1501
	1990		**19602**	**2119**	**34**	**70**	**411**	**1604**
Rural Cities 5,000 to 9,999 population	1989		13593	1518	20	56	280	1162
	1990		**12787**	**1706**	**16**	**66**	**308**	**1316**
Rural Cities under 5,000 population	1989		15063	1569	27	55	218	1269
	1990		**16138**	**1862**	**28**	**65**	**181**	**1588**
Rural Counties 50,000+ population	1989		10250	879	41	69	100	669
	1990		**11147**	**836**	**40**	**61**	**99**	**636**
Rural Counties 25,000 to 49,999 population	1989		18823	1475	82	130	201	1062
	1990		**18520**	**1562**	**74**	**114**	**207**	**1167**
Rural Counties 10,000 to 24,999 population	1989		14258	1503	43	113	112	1230
	1990		**12785**	**1396**	**54**	**97**	**104**	**1141**
Rural Counties to 9,999 population	1989		1294	200	8	6	6	180
	1990		**1074**	**155**	**4**	**6**	**8**	**137**
RURAL TOTALS	1989		108008	11212	285	606	1926	8395
	1990		**110701**	**12060**	**300**	**597**	**1987**	**9176**

	Property Crimes			*	Demographic Data		Fulltime Police Employee Data			
							Sworn Officers			
Property Crime Total	Breaking and Entering	Larceny	Motor Vehicle Theft	Arson	UCR Estimated Population Coverage	Character	Male	Female	Civilians	Total
92102	26709	59416	5977	768	1074888		1922	280	552	2754
91900	**25001**	**61052**	**5847**	**789**	**1060081**	Core City	**1980**	**331**	**579**	**2890**
32061	9243	20749	2064	196	324220		682	105	191	978
33614	**9709**	**21970**	**1935**	**255**	**316794**	Core City	**702**	**111**	**201**	**1014**
15743	3763	11166	2064	80	257745		501	64	135	700
13807	**3345**	**9752**	**710**	**59**	**262805**	S. City	**453**	**59**	**122**	**634**
8375	2192	5752	431	23	143978		360	33	62	455
10736	**2784**	**7462**	**490**	**53**	**174735**	S. City	**433**	**39**	**99**	**571**
3768	1033	2512	223	29	74909		155	15	47	217
5096	**1382**	**3451**	**263**	**30**	**88310**	S. City	**184**	**15**	**61**	**260**
6179	1802	4077	300	30	128444		379	28	68	475
6178	**1636**	**4255**	**287**	**40**	**131095**	S. City	**376**	**29**	**65**	**470**
39449	15059	21767	2623	392	1163157		1499	290	571	2360
41808	**16159**	**23052**	**2597**	**459**	**1182356**	S. County	**1551**	**267**	**690**	**2508**
6873	2737	3705	431	44	289764		361	41	155	557
7066	**2857**	**3757**	**452**	**46**	**290593**	S. County	**382**	**45**	**234**	**661**
813	326	423	64	4	46930		48	4	12	64
864	**363**	**426**	**75**	**2**	**47062**	S. County	**43**	**4**	**10**	**57**
295363	62869	129567	12927	1566	3504035		5907	860	1793	8560
211069	**63236**	**135177**	**12656**	**1733**	**3553831**	Urban	**6104**	**900**	**2061**	**9065**

	Property Crimes			*	Demographic Data		Fulltime Police Employee Data			
							Sworn Officers			
Property Crime Total	Breaking and Entering	Larceny	Motor Vehicle Theft	Arson	UCR Estimated Population Coverage	Character	Male	Female	Civilians	Total
15657	4821	10079	757	109	1945058		381	45	120	546
16224	**4681**	**10736**	**807**	**99**	**198432**	R. Center	**395**	**48**	**115**	**558**
15002	4077	10232	693	77	220027		480	49	102	631
17483	**4572**	**12089**	**822**	**125**	**254891**	R. Center	**561**	**48**	**127**	**736**
12075	3435	8066	574	61	178620		466	38	119	623
11081	**2831**	**7645**	**605**	**57**	**159075**	R. City	**440**	**40**	**103**	**583**
13494	4006	8748	740	79	284286		915	60	170	1145
14276	**4346**	**9248**	**682**	**62**	**297974**	R. City	**968**	**63**	**179**	**1210**
9371	4405	4247	719	45	462644		352	50	127	529
10311	**4707**	**4809**	**795**	**54**	**458875**	R. County	**338**	**43**	**195**	**576**
17348	7781	8262	1305	168	779980		712	80	375	1167
16958	**7575**	**8173**	**1210**	**164**	**781939**	R. County	**775**	**73**	**410**	**1258**
12755	5846	6171	738	135	584485		570	59	248	877
11389	**5474**	**5275**	**640**	**134**	**577067**	R. County	**562**	**66**	**256**	**884**
1094	532	499	63	8	85381		70	11	44	125
919	**428**	**435**	**56**	**6**	**75533**	R. County	**70**	**10**	**46**	**126**
96796	34903	56304	5589	682	2789928		3946	392	1305	5643
98641	**34614**	**58410**	**5617**	**701**	**2803786**	Rural	**4109**	**391**	**1431**	**5931**

SECTION FOUR

N.C. PROPERTY CRIME DATA



PROPERTY STOLEN AND RECOVERED

The tables and charts on the following pages indicate the value of property stolen and recovered by month, type, and offense in North Carolina during 1990.

The reader should note that these values relate only to index crime. Property lost or damaged as a result of crimes such as fraud, embezzlement, vandalism, and the remainder of the non-index offenses are not included in these totals.

VALUE OF PROPERTY STOLEN AND RECOVERED BY MONTH 1990

Month	Value Stolen	Value Recovered	% Recovered
January	$ 24,474,078	$ 8,357,860	34.15
February	$ 19,129,383	$ 5,825,464	30.45
March	$ 20,402,429	$ 6,338,330	31.07
April	$ 18,891,602	$ 6,397,541	33.86
May	$ 20,810,733	$ 6,782,904	32.59
June	$ 19,755,192	$ 6,210,693	31.44
July	$ 22,216,475	$ 6,339,857	28.54
August	$ 22,816,881	$ 7,760,469	34.01
September	$ 22,320,054	$ 6,905,641	30.94
October	$ 22,449,386	$ 6,537,517	29.12
November	$ 21,363,645	$ 5,875,708	27.50
December	$ 22,289,273	$ 5,619,405	25.21
Total	$256,919,131	$78,951,389	30.73
Monthly Average	$ 21,409,928	$ 6,579,282	30.73

VALUE OF PROPERTY STOLEN AND RECOVERED BY TYPE 1990

Type of Property	Value Stolen	Value Recovered	% Recovered
Currency	$ 16,004,277	$ 1,108,298	6.93
Jewelry	$ 29,674,941	$ 1,755,911	5.92
Clothing & Furs	$ 6,353,655	$ 835,458	13.15
Motor Vehicles	$ 90,637,879	$64,102,248	70.72
Office Equipment	$ 4,470,794	$ 433,388	9.69
TV's, Radios, Cameras, Etc.	$ 34,332,752	$ 2,035,079	5.93
Firearms	$ 6,055,058	$ 607,944	10.04
Household Goods	$ 10,226,574	$ 1,433,230	14.02
Comsumable Goods	$ 2,585,852	$ 257,950	9.98
Livestock	$ 529.884	$ 89,405	16.87
Miscellaneous	$ 56,047,465	$ 6,292,478	11.23
Total	$256,919,131	$78,951,389	30.73

STATE OF NORTH CAROLINA
MONTHLY VALUE OF PROPERTY STOLEN BY TYPE-1990

TYPE OF PROPERTY	JANUARY	FEBRUARY	MARCH
Currency	$1,293,236	$1,151,807	$1,004,409
Jewelry	$2,464,707	$3,151,561	$2,299,939
Clothing & Furs	$ 642,906	$ 726,023	$ 480,414
Motor Vehicles	$8,433,772	$6,529,562	$7,492,915
Office Equipment	$ 488,385	$ 317,731	$ 433,410
TV's, Radios, Cameras, Etc.	$3,876,307	$2,485,120	$2,529,325
Firearms	$ 553,944	$ 459,332	$ 438,217
Household Goods	$1,605,481	$ 635,370	$ 751,794
Comsumable Goods	$ 166,143	$ 142,083	$ 675,384
Livestock	$ 30,663	$ 30,242	$ 15,013
Miscellaneous	$4,918,534	$3,500,552	$4,281,609

TYPE OF PROPERTY	APRIL	MAY	JUNE
Currency	$1,322,488	$1,197,786	$1,052,989
Jewelry	$2,243,706	$2,418,369	$2,127,401
Clothing & Furs	$ 403,631	$ 374,811	$ 328,017
Motor Vehicles	$6,485,913	$8,081,550	$7,371,747
Office Equipment	$ 360,911	$ 273,208	$ 375,648
TV's, Radios, Cameras, Etc.	$2,316,540	$2,316,298	$2,777,943
Firearms	$ 437,779	$ 438,120	$ 418,522
Household Goods	$ 748,440	$ 709,884	$ 741,269
Comsumable Goods	$ 155,670	$ 122,708	$ 157,723
Livestock	$ 20,636	$ 19,907	$ 29,964
Miscellaneous	$4,395,888	$4,858,092	$4,373,969

TYPE OF PROPERTY	July	AUGUST	SEPTEMBER
Currency	$1,321,786	$1,280,987	$1,793,753
Jewelry	$2,125,979	$2,457,056	$2,468,585
Clothing & Furs	$ 421,118	$ 487,238	$ 459,905
Motor Vehicles	$7,667,104	$8,287,942	$8,322,252
Office Equipment	$ 427,796	$ 486,047	$ 276,386
TV's, Radios, Cameras, Etc.	$2,570,069	$3,580,447	$2,636,483
Firearms	$ 496,346	$ 518,902	$ 551,651
Household Goods	$1,035,038	$ 841,517	$ 823,470
Comsumable Goods	$ 197,123	$ 170,408	$ 205,549
Livestock	$ 44,293	$ 21,800	$ 62,329
Miscellaneous	$5,909,823	$4,684,537	$4,719,691

TYPE OF PROPERTY	OCTOBER	NOVEMBER	DECEMBER
Currency	$1,483,856	$1,252,495	$1,848,685
Jewelry	$2,324,137	$2,750,328	$2,843,173
Clothing & Furs	$ 667,622	$ 645,189	$ 716,781
Motor Vehicles	$7,442,023	$7,339,279	$7,183,820
Office Equipment	$ 368,845	$ 320,378	$ 342,049
TV's, Radios, Cameras, Etc.	$3,161,563	$2,978,326	$3,104,331
Firearms	$ 559,794	$ 567,474	$ 614,977
Household Goods	$ 802,420	$ 753,866	$ 778,025
Comsumable Goods	$ 184,416	$ 240,075	$ 168,570
Livestock	$ 39,667	$ 112,096	$ 103,274
Miscellaneous	$5,415,043	$4,404,139	$4,585,588

TOTAL VALUE OF PROPERTY STOLEN BY TYPE OF OFFENSE — 1990

MURDER	Number	Value
	689	$ 35,833

RAPE	Number	Value
	2,221	$ 49,515

ROBBERY

Classification	Number	Value
Highway	4,386	$2,199,943
Commercial House	1,466	$ 781,682
Service Station	194	$ 46,493
Convenience Store	1,096	$ 215,960
Residence	1,172	$ 674,048
Bank	177	$ 641,001
Miscellaneous	1,421	$ 516,709
TOTAL	9,912	$5,075,836

LARCENY

Classification	Number	Value
Pick Pocket	566	$ 169,228
Purse Snatching	1,179	$ 298,232
Shoplifting	31,340	$ 2,931,946
From Motor Vehicles	37,268	$18,976,484
Motor Vehicle Parts & Acc.	29,521	$ 9,710,150
Bicycles	10,519	$ 2,316,914
From Buildings	22,624	$12,452,535
Coin-Op Machines	2,407	$ 317,523
All Other	61,225	$32,451,405
TOTAL	196,649	$79,624,417

BURGLARY

Classification	Number	Value
RESIDENCE	63,387	$55,687,634
Night	17,008	$12,201,561
Day	23,370	$24,381,271
Unknown	23,009	$19,104,802
Nonresidence	35,147	$29,750,764
Night	14,912	$10,949,263
Day	4,985	$ 3,712,574
Unknown	15,250	$15,088,927
TOTAL	98,534	$85,438,398

MOTOR VEHICLE THEFT

	Number	Value
MV Theft	18,335	$86,722,114

Average Property Loss by Index Offense and Sub-type
1990

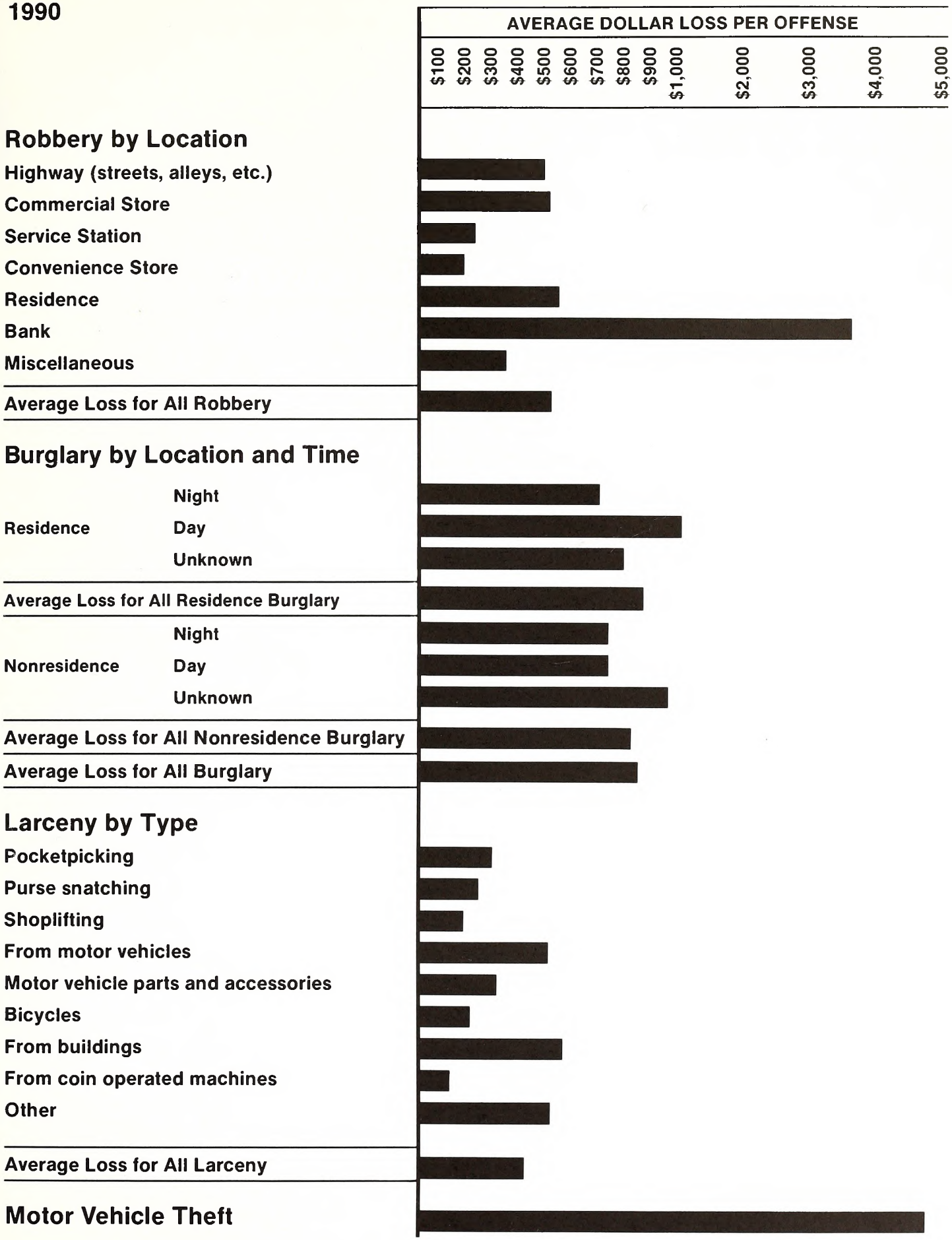

VALUE OF PROPERTY STOLEN & RECOVERED BY COUNTY 1989 — 1990

VALUE OF PROPERTY STOLEN AND RECOVERED BY COUNTY

COUNTY	YEAR	VALUE OF PROPERTY STOLEN	VALUE OF PROPERTY RECOVERED	PERCENT RECOVERED
Alamance	1989	3,216,142	679,476	21.13
	1990	**2,775,179**	767,119	27.64
Alexander	1989	491,839	201,371	40.94
	1990	**576,744**	**131,891**	**22.87**
Alleghany	1989	102,476	56,748	55.38
	1990	**67,506**	**28,975**	**42.92**
Anson	1989	435,599	139,165	31.95
	1990	**380,427**	**72,904**	**19.16**
Ashe	1989	173,814	135,954	78.22
	1990	**188,764**	**132,431**	**70.16**
Avery	1989	130,219	17,565	13.49
	1990	**170,835**	**76,202**	**44.61**
Beaufort	1989	847,747	225,039	26.55
	1990	**952,563**	**254,832**	**26.75**
Bertie	1989	206,519	94,548	45.78
	1990	**204,794**	**74,187**	**36.23**
Bladen	1989	504,514	131,463	26.06
	1990	**616,651**	**207,212**	**33.60**
Brunswick	1989	933,408	103,953	11.14
	1990	**1,236,679**	**357,763**	**28.93**
Buncombe	1989	8,288,351	1,870,328	22.57
	1990	**9,456,278**	**2,958,062**	**31.28**
Burke	1989	2,051,152	486,512	23.72
	1990	**1,755,076**	**416,810**	**23.75**
Cabarrus	1989	3,724,246	1,487,637	39.95
	1990	**2,762,162**	**904,076**	**32.73**
Caldwell	1989	1,737,243	638,804	36.77
	1990	**2,285,676**	**726,505**	**31.79**
Camden	1989	127,770	81,012	63.41
	1990	**47,531**	**15,666**	**32.96**
Carteret	1989	1,753,145	613,826	35.01
	1990	**2,182,730**	**499,751**	**22.90**
Caswell	1989	239,247	78,099	32.64
	1990	**287,012**	**127,190**	**44.32**
Catawba	1989	4,966,408	1,981,935	39.91
	1990	**6,597,364**	**2,700,696**	**40.94**
Chatham	1989	998,762	436,546	43.71
	1990	**1,053,729**	**256,331**	**24.33**
Cherokee	1989	445,992	175,739	39.40
	1990	**277,932**	**75,728**	**27.25**
Chowan	1989	328,058	131,545	40.10
	1990	**280,678**	**122,613**	**43.69**
Clay	1989	136,947	7,545	5.51
	1990	**123,388**	**21,920**	**17.77**

VALUE OF PROPERTY STOLEN AND RECOVERED BY COUNTY

COUNTY	YEAR	VALUE OF PROPERTY STOLEN	VALUE OF PROPERTY RECOVERED	PERCENT RECOVERED
Cleveland	1989	2,367,732	435,045	18.37
	1990	**2,830,587**	421,058	14.88
Columbus	1989	1,656,768	455,403	27.49
	1990	**1,692,466**	**458,254**	**27.08**
Craven	1989	2,759,802	1,751,098	63.45
	***1990**	**1,447,886**	**369,777**	**25.54**
Cumberland	1989	16,006,505	5,446,148	34.03
	1990	**13,330,111**	**4,346,635**	**32.61**
Currituck	1989	292,145	116,324	39.82
	1990	**371,321**	**142,828**	**38.47**
Dare	1989	973,762	355,686	36.53
	1990	**1,065,762**	**306,211**	**28.73**
Davidson	1989	4,527,100	1,397,285	30.87
	1990	**4,758,179**	**862,434**	**18.13**
Davie	1989	568,345	117,988	20.76
	1990	**861,335**	**138,277**	**16.05**
Duplin	1989	816,591	331,540	40.60
	1990	**1,025,479**	**121,789**	**11.88**
Durham	1989	13,224,660	4,978,207	37.64
	1990	**11,768,018**	**4,032,331**	**34.27**
Edgecombe	1989	2,779,290	1,090,273	39.23
	1990	**3,904,457**	**1,678,773**	**43.00**
Forsyth	1989	11,520,412	4,646,463	40.33
	1990	**11,089,719**	**4,634,607**	**41.79**
Franklin	1989	599,442	168,120	28.05
	1990	**990,661**	**229,237**	**23.14**
Gaston	1989	**10,728,105**	1,602,943	14.94
	1990	**8,174,926**	**1,323,914**	**16.20**
Gates	1989	139,061	31,146	22.40
	1990	**99,696**	**37,048**	**37.16**
Graham	*1989	0	0	.00
	***1990**	**7,775**	**7,275**	**93.57**
Granville	1989	861,122	206,932	24.03
	1990	**979,379**	**253,603**	**25.89**
Greene	1989	327,837	117,112	35.72
	1990	**337,363**	**31,464**	**9.33**
Guilford	1989	18,982,298	6,491,839	34.20
	1990	**16,372,785**	**4,649,159**	**28.40**
Halifax	1989	1,237,383	435,008	35.16
	1990	**1,495,061**	**451,455**	**30.20**
Harnett	1989	2,410,790	698,680	28.98
	1990	**2,631,231**	**642,053**	**24.40**
Haywood	1989	1,437,032	362,329	25.21
	1990	**1,332,685**	**239,717**	**17.99**

* Incomplete Reporting. See History of Contributor Participation Section.

VALUE OF PROPERTY STOLEN AND RECOVERED BY COUNTY

COUNTY	YEAR	VALUE OF PROPERTY STOLEN	VALUE OF PROPERTY RECOVERED	PERCENT RECOVERED
	1989	1,859,705	599,337	32.23
Henderson	**1990**	**1,521,666**	441,482	29.01
	1989	449,923	148,623	33.03
Hertford	**1990**	**400,821**	**71,259**	**17.78**
	1989	781,832	161,951	20.71
Hoke	**1990**	**720,752**	**92,175**	**12.79**
	1989	18,468	6,200	33.57
Hyde	**1990**	**31,466**	**600**	**1.91**
	1989	1,651,903	428,602	25.95
Iredell	***1990**	**1,864,970**	**372,763**	**19.99**
	1989	447,580	60,246	13.46
Jackson	**1990**	**442,189**	**49,134**	**11.11**
	1989	3,318,136	961,221	28.97
Johnston	**1990**	**3,831,840**	**1,157,372**	**30.20**
	1989	229,408	93,975	40.96
Jones	***1990**	**0**	**0**	**0**
	1989	1,736,920	717,004	41.28
Lee	**1990**	**1,533,945**	**559,482**	**36.47**
	1989	1,923,114	665,167	34.59
Lenoir	**1990**	**1,848,593**	**494,817**	**26.77**
	1989	1,424,794	374,326	26.27
Lincoln	**1990**	**1,762,599**	**511,105**	**29.00**
	1989	354,785	167,143	47.11
McDowell	**1990**	**563,171**	**292,882**	**52.01**
	1989	581,632	5,821	1.00
Macon	**1990**	**226,144**	**13,771**	**6.09**
	*1989	10,550	6,325	59.95
Madison	***1990**	**0**	**0**	**.00**
	1989	615,581	144,744	23.51
Martin	**1990**	**601,829**	**77,856**	**12.94**
	1989	42,883,548	15,129,948	35.28
Mecklenburg	**1990**	**40,832,508**	**12,996,975**	**31.83**
	*1989	47,312	10,038	21.22
Mitchell	***1990**	**39,121**	**20,765**	**53.08**
	1989	370,524	139,945	37.77
Montgomery	**1990**	**394,053**	**126,199**	**32.03**
	1989	1,527,786	491,672	32.18
Moore	**1990**	**1,452,804**	**661,489**	**45.53**
	1989	1,588,813	520,038	32.73
Nash	**1990**	**1,359,674**	**365,672**	**26.89**
	1989	5,910,341	2,100,076	35.53
New Hanover	**1990**	**7,128,547**	**2,955,299**	**41.46**
	1989	244,702	44,488	18.18
Northampton	**1990**	**274,934**	**69,295**	**25.20**

* Incomplete Reporting. See History of Contributor Participation Section.

VALUE OF PROPERTY STOLEN AND RECOVERED BY COUNTY

COUNTY	YEAR	VALUE OF PROPERTY STOLEN	VALUE OF PROPERTY RECOVERED	PERCENT RECOVERED
	1989	3,736,453	1,106,526	29.61
Onslow	**1990**	**5,134,817**	**783,138**	**15.25**
	1989	2,699,875	735,975	27.26
Orange	**1990**	**3,045,444**	**700,970**	**23.02**
	1989	131,628	7,526	5.72
Pamlico	**1990**	**129,201**	**4,005**	**3.10**
	1989	449,541	150,152	33.40
Pasquotank	**1990**	**745,213**	**314,613**	**42.22**
	*1989	585,192	174,649	29.85
Pender	***1990**	**157,935**	**34,495**	**21.84**
	1989	101,758	42,086	41.36
Perquimans	**1990**	**734,697**	**36,349**	**4.95**
	1989	563,829	163,102	28.93
Person	**1990**	**725,259**	**171,351**	**23.63**
	1989	3,767,750	1,298,054	34.45
Pitt	**1990**	**4,327,612**	**2,035,431**	**47.03**
	1989	181,831	49,400	27.17
Polk	**1990**	**252,422**	**166,248**	**65.86**
	1989	2,347,726	516,843	22.02
Randolph	**1990**	**2,352,977**	**450,159**	**19.13**
	1989	1,244,392	305,009	24.51
Richmond	**1990**	**1,176,706**	**341,817**	**29.05**
	1989	2,539,201	1,165,565	45.90
Robeson	**1990**	**2,508,898**	**972,329**	**38.76**
	1989	1,615,654	546,989	33.86
Rockingham	**1990**	**1,391,554**	**491,335**	**35.31**
	1989	2,600,394	1,028,605	39.56
Rowan	**1990**	**2,986,486**	**1,234,690**	**41.34**
	1989	1,316,658	580,997	44.13
Rutherford	**1990**	**1,825,925**	**891,803**	**48.84**
	1989	1,468,289	234,311	15.96
Sampson	**1990**	**1,282,764**	**314,881**	**24.55**
	1989	1,005,667	633,858	63.03
Scotland	**1990**	**1,140,483**	**790,807**	**69.34**
	1989	709,022	164,073	23.14
Stanly	***1990**	**350,572**	**67,465**	**19.24**
	1989	581,464	216,788	37.28
Stokes	**1990**	**708,341**	**302,807**	**42.75**
	1989	1,357,986	488,584	35.98
Surry	**1990**	**1,635,016**	**663,004**	**40.55**
	1989	89,341	200	.22
Swain	***1990**	**55,633**	**9,651**	**17.35**
	1989	260,133	58,971	22.67
Transylvania	**1990**	**279,614**	**17,683**	**6.32**

* Incomplete Reporting. See History of Contributor Participation Section.

VALUE OF PROPERTY STOLEN AND RECOVERED BY COUNTY

COUNTY	YEAR	VALUE OF PROPERTY STOLEN	VALUE OF PROPERTY RECOVERED	PERCENT RECOVERED
	1989	32,405	8,749	27.00
Tyrrell	**1990**	**67,309**	**14,968**	**22.24**
	1989	2,671,566	681,938	25.53
Union	**1990**	**2,728,474**	**588,493**	**21.57**
	1989	1,429,661	427,727	29.92
Vance	**1990**	**1,371,333**	**290,199**	**21.16**
	1989	17,818,443	6,666,401	37.41
Wake	**1990**	**21,678,580**	**5,953,326**	**27.46**
	1989	257,902	8,020	3.11
Warren	**1990**	**228,821**	**33,620**	**14.69**
	1989	317,573	80,803	25.44
Washington	**1990**	**375,467**	**162,501**	**43.28**
	1989	651,456	184,188	28.27
Watauga	**1990**	**693,205**	**373,498**	**53.88**
	1989	2,835,945	994,887	35.08
Wayne	**1990**	**3,691,479**	**1,278,585**	**34.64**
	1989	1,467,071	493,616	33.65
Wilkes	**1990**	**1,241,244**	**355,234**	**28.62**
	1989	2,449,565	784,864	32.04
Wilson	**1990**	**3,768,718**	**1,335,390**	**35.43**
	1989	386,112	181,488	47.00
Yadkin	**1990**	**425,323**	**132,939**	**31.26**
	1989	6,729	615	9.14
Yancey	***1990**	**23,403**	**450**	**1.92**
	1989	253,711,349	84,168,828	33.18
STATE TOTALS	**1990**	**256,919,131**	**78,951,389**	**30.73**

* Incomplete Reporting. See History of Contributor Participation Section.

SECTION FIVE

NORTH CAROLINA ARREST DATA

Statewide: TOTAL ARRESTS BY AGE: 1990

Offense Category	15 & Under	16	17	18	19	20	21	22	23	24	25-29	30-34	35-39	40-44	45-49	50-54	55-59	60-64	65+	Total	% Dist
Murder	15	23	30	34	34	43	34	34	40	31	141	93	73	46	24	15	10	6	13	739	0.1
Manslaughter	0	1	4	4	3	3	2	0	3	0	7	12	6	4	4	1	1	0	2	57	0.0
Forcible Rape	50	39	19	35	27	42	38	40	35	31	191	116	84	43	17	10	7	7	5	836	0.2
Robbery	135	143	169	160	182	173	190	148	163	143	567	380	196	86	19	9	5	6	4	2878	0.6
Aggravated Assault	580	523	698	894	932	912	938	856	813	804	4132	3145	2082	1377	773	432	254	194	194	20533	4.1
Burglary	1363	1113	1186	1287	1072	1027	814	711	636	602	2652	1776	898	380	196	70	59	19	37	15898	3.2
Larceny	3593	2197	2269	2303	1977	1632	1498	1299	1307	1258	6017	4888	3378	1677	867	542	371	253	332	37658	7.6
Motor Vehicle Theft	376	230	202	193	129	144	117	86	117	82	351	226	135	71	21	10	8	5	0	2503	0.5
Arson	100	24	25	21	14	22	25	20	15	20	94	58	51	28	12	13	4	5	5	556	0.1
Simple Assault	1215	920	1241	1485	1676	1719	1754	1661	1681	1748	8330	6242	4024	2354	1265	770	453	280	278	39096	7.9
Forgery & Counterfeiting	31	75	119	217	271	248	200	241	254	239	1309	933	577	276	177	77	19	8	13	5284	1.1
Fraud	120	111	319	732	1334	1587	1929	1951	2086	2110	10906	9179	7115	4297	2333	1347	563	387	328	48734	9.8
Embezzlement	10	48	104	111	130	109	103	91	101	98	324	240	187	130	60	37	12	8	6	1909	0.4
Stolen Property	264	275	327	336	294	328	263	210	205	199	868	616	368	187	93	53	35	35	29	4985	1.0
Vandalism	955	521	532	611	595	547	487	430	392	425	1748	1198	682	383	183	110	53	36	41	9929	2.0
Weapons	208	271	293	447	470	409	425	359	327	313	1501	1095	761	491	260	133	103	53	68	7987	1.6
Prostitution	6	8	12	2	25	31	30	27	35	33	202	145	87	32	19	10	4	5	5	718	0.1
Sex Offenses	72	55	66	61	76	70	74	63	72	91	401	426	294	192	135	84	47	53	34	2366	0.5
Drugs	299	554	864	1256	1571	1549	1414	1349	1260	1262	5962	4391	2690	1262	593	275	131	87	100	26869	5.4
Gambling	0	6	5	2	2	7	9	5	10	8	63	69	61	68	59	48	46	56	51	575	0.1
Offenses Against Family	19	38	48	109	192	249	269	247	331	329	1579	1313	958	480	200	80	30	12	13	6494	1.3
DWI	118	772	1553	1791	2713	3154	3947	3586	3488	3593	19162	16218	11405	7415	4555	2831	1744	1106	1132	90283	18.2
Liquor Laws	172	895	1529	2376	2757	2197	843	638	537	510	2482	2023	1386	917	571	329	315	170	205	20852	4.2
Disorderly Conduct	321	369	519	765	868	870	956	830	760	848	3803	2971	1786	1095	748	496	345	231	178	18759	3.8
Vagrancy	4	6	18	9	11	14	14	21	7	14	63	26	16	4	8	5	1	0	1	242	0.0
All Other Offenses	1894	2300	3325	4922	5753	5853	5934	5736	5864	5855	27252	21147	14160	8345	4449	2459	1412	915	1003	128578	25.9
Curfews — Loitering	8	9	14	0	0	1	0	1	0	0	0	0	0	0	0	0	0	0	0	33	0.0
Runaways	958	78	10	0	0	0	0	0	0	0	0	0	0	0	0	0	0	0	0	1046	0.2
TOTAL	12886	11604	15500	20163	23108	22940	22307	20640	20539	20646	107	78926	53460	31640	17641	10246	6032	3937	4077	496399	100.0

TOTAL ARRESTS BY SEX: 1990

Statewide

Offense Category	Persons Arrested		Percent Distribution	
	Male	Female	Male	Female
Murder	632	107	85.5	14.5
Manslaughter	47	10	82.5	17.5
Forcible Rape	830	6	99.3	0.7
Robbery	2,699	179	93.8	6.2
Aggravated Assault	17,312	3,221	84.3	15.7
Burglary	14,673	1,225	92.3	7.7
Larceny	26,628	11,030	70.7	29.3
Motor Vehicle Theft	2,259	244	90.3	9.7
Arson	479	77	86.2	13.8
Subtotal - Part 1 Offenses	65,559	16,099	80.3	19.7
Simple Assault	32,900	6,196	84.2	15.8
Forgery & Counterfeiting	3,389	1,895	64.1	35.9
Fraud	24,279	24,455	49.8	50.2
Embezzlement	979	930	51.3	48.7
Stolen Property	4,320	665	86.7	13.3
Vandalism	8,381	1,548	84.4	15.6
Weapons	7,366	621	92.2	7.8
Prostitution	327	391	45.5	54.5
Sex Offenses	2,134	232	90.2	9.8
Drugs	22,534	4,335	83.9	16.1
Gambling	418	157	72.7	27.3
Offense Against Family	5,953	543	91.6	8.4
DWI	78,622	11,661	87.1	12.9
Liquor Laws	18,256	2,596	87.6	12.4
Disorderly Conduct	16,170	2,589	86.2	13.8
Vagrancy	210	32	86.8	13.2
All Other Offenses	102,587	25,991	79.8	20.2
Curfews - Loitering	30	3	90.9	9.1
Runaways	461	585	44.1	55.9
Subtotal - Part 2 Offenses	329,316	85,425	79.4	20.6
Grand Total	394,875	101,524	79.5	20.5

TOTAL ARRESTS BY RACE: 1990

Statewide

Offense Category	Total	Race				Ethnicity	
		White	Black	Indian	Asian	N-Hisp	Hisp
Murder	739	237	484	10	8	728	11
Manslaughter	57	34	23	0	0	57	0
Forcible Rape	836	292	527	8	9	820	16
Robbery	2,878	552	2,315	9	2	2852	26
Aggravated Assault	20,533	8,391	11,828	270	44	20,424	109
Burglary	15,898	7,921	7,627	333	17	15,813	85
Larceny	37,658	16,160	20,853	528	117	37,449	209
Motor Vehicle Theft	2,503	1,082	1,380	31	10	2,486	17
Arson	556	311	238	6	1	553	3
Subtotal - Part 1 Offenses	81,658	34,980	45,275	1,195	208	81,182	476
Simple Assault	39,096	16,885	21,545	570	96	38,916	180
Forgery & Counterfeiting	5,284	2,591	2,606	85	2	5,270	14
Fraud	48,734	24,896	23,455	312	71	48,700	34
Embezzlement	1,909	963	929	13	4	1,905	4
Stolen Property	4,985	2,058	2,862	41	24	4,961	24
Vandalism	9,929	5,049	4,731	124	25	9,875	54
Weapons	7,987	3,458	4,351	108	70	7,933	54
Prostitution	718	342	362	8	6	714	4
Sex Offenses	2,366	1.494	842	18	12	2,352	14
Drugs	26,869	11,406	15,081	298	84	26,766	103
Gambling	575	209	365	0	1	575	0
Offenses Against Family	6,496	2,653	3,771	60	12	6,486	10
DWI	90,283	62,288	24,352	1,415	2,228	89,737	546
Liquor Laws	20,852	14,964	5,407	230	251	20,690	162
Disorderly Conduct	18,759	8,942	9,502	253	62	18,578	181
Vagrancy	242	42	195	4	1	242	0
All Other Offenses	128,578	57,952	68,441	1,853	332	127,777	801
Curfews - Loitering	33	20	13	0	0	31	2
Runaways	1,046	602	404	38	2	1,045	1
Subtotal - Part 2 Offenses	414,741	216,814	189,214	5,430	3,283	412,553	2,188
Grand Total	496,399	251,794	234,489	6,625	3,491	493,735	2,664

TOTAL ARRESTS: 1989 vs. 1990

Statewide

Offense Category	1989 Total Arrest	1990 Total Arrest	% Change 1989/1990
Murder	640	739	+15.5
Manslaughter	171	57	-66.7
Forcible Rape	826	836	+ 1.2
Robbery	2,668	2,878	+ 7.9
Aggravated Assault	15,710	20,533	+30.7
Burglary	15,801	15,898	+ 0.6
Larceny	36,711	37,658	+ 2.6
Motor Vehicle Theft	2,666	2,503	- 6.1
Arson	480	556	+15.8
Subtotal - Part 1 Offenses	75,673	81,658	+ 7.9
Simple Assault	39,155	39,096	- 0.2
Forgery & Counterfeiting	5,606	5,284	- 5.7
Fraud	49,551	48,734	- 1.6
Embezzlement	2,011	1,909	- 5.1
Stolen Property	4,988	4,985	- 0.1
Vandalism	8,695	9,929	+14.2
Weapons	6,920	7,987	+15.4
Prostitution	1,079	718	-33.5
Sex Offenses	2,120	2,366	+11.6
Drugs	28,703	26,869	- 6.4
Gambling	513	575	+12.1
Offenses Against Family	6,475	6,496	+ 0.3
DWI	80,408	90,283	+12.3
Liquor Laws	23,295	20,852	-10.5
Disorderly Conduct	15,986	18,759	+17.3
Vagrancy	105	242	+30.5
All Other Offenses	117,151	128,578	+ 9.8
Curfews - Loitering	16	33	+ 6.3
Runaways	1,011	1,046	+ 3.5
Subtotal - Part 2 Offenses	393,788	414,741	+ 5.3
Grand Total	469,461	496,399	+ 5.7

Statewide TOTAL ARRESTS BY MONTH: 1990

Offense Category	January	February	March	April	May	June	July	August	September	October	November	December	Total	% Dist
Murder	46	47	51	61	86	64	64	80	65	69	42	64	739	0.1
Manslaughter	5	3	4	3	4	5	7	7	5	3	6	5	57	0.0
Forcible Rape	71	49	53	64	79	87	83	100	70	51	69	60	836	0.2
Robbery	286	199	245	263	202	215	218	231	227	261	248	283	2,878	0.6
Aggravated Assault	1,595	1,404	1,569	1,616	1,911	2,014	2,045	1,901	1,796	1,668	1,515	1,499	20,533	4.1
Burglary	1,501	1,201	1,373	1,225	1,312	1,276	1,301	1,449	1,343	1,294	1,132	1,491	15,898	3.2
Larceny	3,447	3,038	3,375	3,038	3,010	2,958	2,886	3,161	2,933	3,154	3,298	3,360	37,658	7.6
Motor Vehicle Theft	242	180	217	218	216	209	225	208	222	202	206	158	2,503	0.5
Arson	59	37	49	72	46	48	44	43	44	41	36	37	556	0.1
Simple Assault	3,391	2,853	3,350	3,411	3,605	3,560	3,664	3,320	3,337	2,911	2,931	2,763	39,096	7.9
Forgery & Counterfeiting	559	462	513	447	370	367	483	439	372	483	428	361	5,284	1.1
Fraud	4,687	4,749	4,403	3,504	3,705	3,970	4,258	4,577	3,607	3,880	3,915	3,479	48,734	9.8
Embezzlement	187	178	161	136	142	173	149	148	126	152	174	183	1,909	0.4
Stolen Property	490	429	419	440	382	361	397	432	450	398	374	413	4,985	1.0
Vandalism	769	724	772	824	888	907	947	955	868	796	764	715	9,929	2.0
Weapons	770	607	694	663	740	684	585	689	666	589	641	659	7,987	1.6
Prostitution	82	43	81	53	38	51	42	83	69	73	58	45	718	0.1
Sex Offenses	190	173	219	202	194	220	230	285	157	197	138	161	2,366	0.5
Drugs	2,604	2,621	2,735	2,403	2,260	2,102	1,860	2,003	1,996	2,020	2,217	2,048	26,869	5.4
Gambling	99	67	58	48	27	61	58	42	30	29	44	12	575	0.1
Offenses Against Family	628	545	626	474	592	565	507	589	521	544	466	439	6,496	1.3
DWI	6,837	7,016	8,176	8,037	8,457	8,384	7,372	7,895	8,288	6,775	6,657	6,389	90,283	18.2
Liquor Laws	1,457	1,477	1,869	1,809	2,038	2,268	1,976	2,151	1,969	1,335	1,295	1,208	20,852	4.2
Disorderly Conduct	1,332	1,263	1,558	1,585	1,639	1,876	1,842	1,789	1,775	1,403	1,353	1,344	18,759	3.8
Vagrancy	15	11	1	1	4	4	7	34	43	53	63	6	242	0.0
All Other Offenses	10,887	10,651	11,937	10,056	11,236	11,619	11,350	11,182	10,724	10,200	9,539	9,197	128,578	25.9
Curfews - Loitering	1	0	0	0	4	2	5	5	1	5	7	3	33	0.0
Runaways	101	112	126	94	103	104	65	50	87	67	71	66	1,046	0.2
TOTAL	42,338	40,139	44,634	40,747	43,290	44,154	42,670	43,848	41,791	38,653	37,687	36,448	496,399	100.0
Percent Distribution	8.5	8.1	9.0	8.2	8.7	8.9	8.6	8.8	8.4	7.8	7.6	7.3	100.00	

ARREST

BY COUNTY

1989 — 1990

County	Alamance		Alexander		Alleghany		Anson	
Offense Category	1989 Total Arrest	1990 Total Arrest	1989 Total Arrest	1990 Total Arrest	1989 Total Arrest	1990 Total Arrest	1989 Total Arrest	1990 Total Arrest
Murder	5	11	0	5	1	0	6	5
Manslaughter	1	2	0	0	0	0	1	0
Forcible Rape	17	17	3	0	0	1	4	3
Robbery	35	25	2	0	0	0	4	10
Aggravated Assault	237	377	15	7	45	35	46	111
Burglary	369	351	47	61	14	12	63	82
Larceny	685	645	29	38	26	26	100	73
Motor Vehicle Theft	33	36	10	7	8	4	5	3
Arson	5	11	2	6	2	0	0	0
Simple Assault	773	768	65	79	8	5	343	309
Forgery & Counterfeiting	139	162	11	16	9	10	27	36
Fraud	804	654	18	28	2	3	113	114
Embezzlement	38	27	1	3	0	0	0	7
Stolen Property	84	75	10	16	3	1	13	14
Vandalism	218	179	6	15	3	8	0	0
Weapons	104	194	14	23	10	7	25	22
Prostitution	3	4	0	0	0	0	0	0
Sex Offenses	39	43	14	19	7	7	4	4
Drugs	619	748	114	54	61	21	39	31
Gambling	10	19	1	0	0	0	0	0
Offenses Against Family	104	189	15	17	14	14	44	74
DWI	1,485	1,489	270	250	140	155	381	343
Liquor Laws	617	713	112	139	64	52	47	26
Disorderly Conduct	337	515	16	11	15	11	20	22
Vagrancy	0	0	0	0	0	0	0	0
All Other Offenses	1,334	1,623	148	176	131	95	749	602
Curfews - Loitering	0	0	0	0	0	0	0	0
Runaways	91	135	0	0	2	0	0	0
Grand Total	8,186	9,012	923	970	565	467	2,034	1,891
Percent Change - 89/90	+10.1		+5.1		—17.3		—7.0	

County	Ashe		Avery		Beaufort		Bertie	
Offense Category	1989 Total Arrest	1990 Total Arrest	1989 Total Arrest	1990 Total Arrest	1989 Total Arrest	1990 Total Arrest	1989 Total Arrest	1990 Total Arrest
Murder	0	4	0	0	1	3	4	4
Manslaughter	0	0	2	0	3	0	1	0
Forcible Rape	0	3	0	1	6	4	3	3
Robbery	0	3	0	0	15	24	5	7
Aggravated Assault	37	50	44	44	163	173	62	40
Burglary	41	23	12	26	79	79	45	55
Larceny	64	47	38	22	181	224	63	84
Motor Vehicle Theft	10	17	0	0	3	3	5	13
Arson	0	0	0	0	6	27	3	1
Simple Assault	77	65	30	55	155	132	240	319
Forgery & Counterfeiting	7	7	3	1	24	25	16	12
Fraud	15	7	78	105	357	390	363	384
Embezzlement	0	0	2	15	1	5	2	5
Stolen Property	4	4	6	7	26	14	7	10
Vandalism	6	16	9	4	47	46	62	66
Weapons	9	12	2	5	37	35	7	11
Prostitution	0	0	0	0	0	0	0	0
Sex Offenses	0	5	1	0	8	18	4	9
Drugs	28	19	44	28	120	62	16	56
Gambling	0	0	0	1	0	2	0	0
Offenses Against Family	9	10	0	0	41	47	38	35
DWI	189	200	210	213	542	700	270	261
Liquor Laws	84	63	37	34	34	13	48	21
Disorderly Conduct	18	28	25	33	65	72	17	17
Vagrancy	0	1	0	0	3	0	0	0
All Other Offenses	168	207	163	251	398	376	497	651
Curfews - Loitering	0	0	0	0	0	0	0	0
Runaways	0	0	0	0	0	0	1	0
Grand Total	766	791	706	845	2,315	2,474	1,779	2,064
Percent Change - 89/90	+3.3		+19.7		+6.9		+16.0	

County	Bladen		Brunswick		Buncombe		Burke	
Offense Category	1989 Total Arrest	1990 Total Arrest	1989 Total Arrest	1990 Total Arrest	1989 Total Arrest	1990 Total Arrest	1989 Total Arrest	1990 Total Arrest
Murder	1	5	2	4	12	16	6	7
Manslaughter	2	1	4	0	9	2	1	1
Forcible Rape	4	4	2	1	13	18	6	10
Robbery	10	9	1	2	45	48	6	14
Aggravated Assault	120	78	33	25	564	759	92	131
Burglary	83	53	41	37	326	276	171	121
Larceny	153	89	26	46	1,169	1,110	248	266
Motor Vehicle Theft	9	11	5	9	17	10	36	19
Arson	7	3	0	0	8	2	7	8
Simple Assault	296	295	70	88	750	556	596	552
Forgery & Counterfeiting	11	21	2	2	93	112	52	26
Fraud	444	367	2	1	1,311	1,057	1,089	994
Embezzlement	1	2	1	3	35	44	8	1
Stolen Property	17	14	13	8	98	110	28	24
Vandalism	54	45	2	17	295	291	63	100
Weapons	27	18	13	27	163	217	71	65
Prostitution	0	0	0	0	155	30	0	1
Sex Offenses	7	10	3	2	54	77	9	13
Drugs	95	65	42	76	466	559	273	236
Gambling	0	0	1	0	3	19	12	0
Offenses Against Family	49	29	4	2	212	194	136	133
DWI	423	577	671	718	2,142	2,422	893	912
Liquor Laws	170	141	92	124	435	362	349	299
Disorderly Conduct	82	60	33	30	1,153	1,125	74	67
Vagrancy	0	0	1	0	0	4	0	0
All Other Offenses	756	697	313	351	4,034	4,071	1,299	1,399
Curfews - Loitering	0	0	0	0	1	0	0	0
Runaways	0	0	0	2	102	84	11	15
Grand Total	2,821	2,594	1,377	1,575	13,665	13,575	5,536	5,414
Percent Change - 89/90	—8.0		+14.4		—0.7		—2.2	

County	Cabarrus		Caldwell		Camden		Carteret	
Offense Category	1989 Total Arrest	1990 Total Arrest	1989 Total Arrest	1990 Total Arrest	1989 Total Arrest	1990 Total Arrest	1989 Total Arrest	1990 Total Arrest
Murder	10	7	8	11	0	0	1	1
Manslaughter	6	4	2	1	0	0	1	0
Forcible Rape	9	4	9	4	0	1	3	5
Robbery	34	47	14	17	0	0	11	6
Aggravated Assault	169	242	88	114	5	4	63	129
Burglary	228	280	171	125	5	10	128	145
Larceny	550	586	278	226	6	0	247	263
Motor Vehicle Theft	29	35	14	7	0	0	17	6
Arson	6	8	14	7	0	0	4	1
Simple Assault	717	955	253	267	27	35	212	132
Forgery & Counterfeiting	155	124	55	53	1	1	26	18
Fraud	1,284	1,148	385	512	11	3	191	246
Embezzlement	54	39	10	6	0	0	10	11
Stolen Property	57	78	39	47	5	2	41	48
Vandalism	143	192	80	101	1	8	57	23
Weapons	122	200	69	53	4	7	38	25
Prostitution	0	0	0	0	0	0	1	0
Sex Offenses	26	29	11	14	0	1	11	15
Drugs	377	554	187	148	4	10	202	161
Gambling	1	2	2	0	0	0	0	2
Offenses Against Family	183	108	90	91	6	2	10	4
DWI	1,608	2,059	887	669	88	151	863	967
Liquor Laws	460	532	158	103	85	70	494	474
Disorderly Conduct	322	452	136	53	2	2	187	164
Vagrancy	0	3	0	0	0	0	0	0
All Other Offenses	2,290	2,484	920	947	58	73	468	684
Curfews - Loitering	0	0	0	0	0	0	0	0
Runaways	4	3	4	6	0	0	0	0
Grand Total	8,844	10,175	3,884	3,562	308	380	3,286	3,530
Percent Change - 89/90	+15.0		—8.3		+23.4		+7.4	

County	Caswell		Catawba		Chatham		Cherokee	
Offense Category	1989 Total Arrest	1990 Total Arrest	1989 Total Arrest	1990 Total Arrest	1989 Total Arrest	1990 Total Arrest	1989 Total Arrest	1990 Total Arrest
Murder	1	1	10	14	3	2	1	0
Manslaughter	0	0	3	0	3	0	0	0
Forcible Rape	4	3	6	17	6	3	0	1
Robbery	4	4	32	61	15	17	0	0
Aggravated Assault	127	81	418	436	74	114	10	44
Burglary	51	23	215	302	69	83	38	28
Larceny	28	29	510	590	149	120	34	23
Motor Vehicle Theft	3	2	41	48	17	5	5	2
Arson	0	1	3	4	1	1	3	6
Simple Assault	35	137	319	385	152	139	48	60
Forgery & Counterfeiting	20	1	31	62	63	63	11	19
Fraud	85	74	286	265	616	570	14	10
Embezzlement	0	2	26	17	7	10	0	0
Stolen Property	3	9	54	69	42	43	5	9
Vandalism	13	17	128	168	41	33	9	19
Weapons	7	12	109	126	22	16	8	7
Prostitution	0	0	0	4	0	0	0	0
Sex Offenses	6	1	39	34	10	11	5	2
Drugs	31	22	265	255	186	148	61	15
Gambling	0	0	20	8	0	0	0	3
Offenses Against Family	34	42	98	77	66	82	4	3
DWI	285	331	1,507	1,851	429	401	325	295
Liquor Laws	53	40	291	217	106	44	164	91
Disorderly Conduct	9	9	154	232	31	47	59	47
Vagrancy	0	0	1	0	0	0	1	0
All Other Offenses	284	306	1,730	1,990	759	776	171	95
Curfews - Loitering	0	0	0	0	0	0	0	0
Runaways	0	0	7	3	0	0	1	0
Grand Total	1,083	1,147	6,303	7,235	2,867	2,728	977	779
Percent Change - 89/90	+5.9		+14.8		—4.8		—20.3	

County	Chowan		Clay		Cleveland		Columbus	
Offense Category	1989 Total Arrest	1990 Total Arrest	1989 Total Arrest	1990 Total Arrest	1989 Total Arrest	1990 Total Arrest	1989 Total Arrest	1990 Total Arrest
Murder	1	1	0	0	9	11	9	9
Manslaughter	0	0	0	0	0	1	1	0
Forcible Rape	2	0	0	0	7	13	12	3
Robbery	6	9	0	0	22	25	8	2
Aggravated Assault	40	24	2	1	269	247	89	145
Burglary	30	26	16	8	197	219	92	74
Larceny	67	69	0	7	428	448	180	207
Motor Vehicle Theft	2	1	1	2	15	11	11	13
Arson	0	0	1	0	5	6	1	6
Simple Assault	83	96	13	30	503	549	388	367
Forgery & Counterfeiting	4	10	2	1	33	41	59	50
Fraud	66	63	0	0	373	323	594	551
Embezzlement	2	1	0	0	16	6	0	2
Stolen Property	6	3	2	5	67	59	10	16
Vandalism	24	22	0	0	50	60	37	64
Weapons	4	9	1	1	75	100	31	44
Prostitution	0	0	0	0	3	33	0	0
Sex Offenses	14	14	1	1	20	17	4	5
Drugs	17	14	8	15	317	209	115	71
Gambling	0	0	0	0	9	1	0	0
Offenses Against Family	0	0	0	1	131	143	47	27
DWI	68	126	107	151	1,129	1,132	778	821
Liquor Laws	38	48	15	13	320	184	114	69
Disorderly Conduct	21	26	2	1	323	325	80	93
Vagrancy	0	0	0	0	0	0	0	0
All Other Offenses	162	190	52	59	1,113	1,269	703	708
Curfews - Loitering	0	0	0	0	0	0	0	0
Runaways	1	0	0	0	0	2	0	0
Grand Total	658	752	223	296	5,434	5,434	3,363	3,347
Percent Change - 89/90	+14.3		+32.7		+0.0		—0.5	

County	Craven		Cumberland		Currituck		Dare	
Offense Category	1989 Total Arrest	1990* Total Arrest	1989 Total Arrest	1990 Total Arrest	1989 Total Arrest	1990 Total Arrest	1989 Total Arrest	1990 Total Arrest
Murder	2	4	33	39	0	0	0	1
Manslaughter	3	0	5	3	1	0	1	0
Forcible Rape	14	4	36	38	1	2	3	2
Robbery	48	14	137	148	2	1	0	2
Aggravated Assault	136	83	828	1,049	17	2	36	61
Burglary	207	128	783	656	23	4	78	49
Larceny	521	471	1,856	1,980	21	25	118	97
Motor Vehicle Theft	42	12	114	119	4	3	9	18
Arson	3	1	18	32	0	0	0	0
Simple Assault	580	325	882	928	50	63	128	42
Forgery & Counterfeiting	73	32	106	92	4	2	7	4
Fraud	1,424	693	325	431	13	1	63	67
Embezzlement	9	9	83	60	0	1	3	6
Stolen Property	68	45	266	218	0	0	14	8
Vandalism	172	97	243	388	8	2	42	41
Weapons	57	68	411	395	2	9	11	13
Prostitution	0	3	160	98	0	0	0	0
Sex Offenses	21	5	56	80	10	3	8	5
Drugs	199	208	1,404	1,145	29	12	199	127
Gambling	1	0	0	0	0	0	0	0
Offenses Against Family	42	3	34	71	6	3	11	5
DWI	1,497	1,502	3,808	4,435	218	242	611	645
Liquor Laws	200	171	834	459	99	56	763	690
Disorderly Conduct	123	151	622	644	6	4	53	51
Vagrancy	0	2	1	0	0	0	0	0
All Other Offenses	1,212	791	1,766	2,042	78	196	512	324
Curfews - Loitering	4	0	0	0	0	0	0	0
Runaways	8	5	9	1	0	0	4	1
Grand Total	6,666	4,827	14,820	15,551	592	631	2,674	2,259
Percent Change - 89/90	—27.6		+4.9		+6.6		—15.5	

* Incomplete Reporting. See History of Contributor Participation Section.

County	Davidson		Davie		Duplin		Durham	
Offense Category	1989 Total Arrest	1990 Total Arrest	1989 Total Arrest	1990 Total Arrest	1989 Total Arrest	1990 Total Arrest	1989 Total Arrest	1990 Total Arrest
Murder	12	6	0	1	6	6	18	21
Manslaughter	5	0	0	0	1	0	1	5
Forcible Rape	12	20	3	0	3	3	31	20
Robbery	25	18	0	0	5	6	134	68
Aggravated Assault	172	328	23	24	54	60	205	194
Burglary	458	388	32	37	69	138	337	314
Larceny	663	606	28	37	125	148	911	855
Motor Vehicle Theft	37	33	4	2	3	2	100	81
Arson	4	15	0	1	2	0	12	7
Simple Assault	774	860	144	111	188	179	351	462
Forgery & Counterfeiting	54	87	9	7	47	34	126	91
Fraud	309	416	14	23	765	858	164	276
Embezzlement	19	19	1	2	5	2	110	130
Stolen Property	85	76	11	16	7	12	103	94
Vandalism	166	214	15	22	11	12	64	75
Weapons	89	95	15	12	17	19	194	196
Prostitution	7	2	0	0	0	0	11	14
Sex Offenses	30	34	9	16	33	13	56	29
Drugs	408	288	74	48	216	66	672	422
Gambling	25	31	0	0	0	0	11	23
Offenses Against Family	240	311	17	12	24	22	20	15
DWI	1,331	1,410	268	331	720	870	2,293	2,603
Liquor Laws	383	320	69	65	169	110	440	171
Disorderly Conduct	255	360	1	8	50	63	539	548
Vagrancy	0	2	0	0	0	0	0	0
All Other Offenses	2,236	2,869	214	234	747	941	9,813	10,098
Curfews - Loitering	0	0	0	0	0	0	0	0
Runaways	19	7	0	0	0	0	0	0
Grand Total	7,818	8,815	951	1,009	3,267	3,564	16,716	16,812
Percent Change - 89/90	+12.8		+6.1		+9.1		+0.6	

County	Edgecombe		Forsyth		Franklin		Gaston	
Offense Category	1989 Total Arrest	1990 Total Arrest	1989 Total Arrest	1990 Total Arrest	1989 Total Arrest	1990 Total Arrest	1989 Total Arrest	1990 Total Arrest
Murder	18	33	43	45	2	4	16	18
Manslaughter	1	1	7	1	0	0	5	0
Forcible Rape	19	31	70	59	1	5	19	11
Robbery	58	73	237	196	0	7	88	110
Aggravated Assault	343	390	873	881	54	62	815	1,038
Burglary	270	297	802	1,144	58	79	480	625
Larceny	788	962	2,139	2,357	124	97	1,053	1,127
Motor Vehicle Theft	42	44	102	106	6	10	71	63
Arson	6	7	25	47	4	1	12	14
Simple Assault	888	1,093	3,225	3,873	299	297	889	635
Forgery & Counterfeiting	101	147	319	328	30	24	114	176
Fraud	1,658	2,340	5,872	6,359	206	194	826	818
Embezzlement	56	82	177	187	3	3	49	42
Stolen Property	84	143	347	351	12	24	133	162
Vandalism	262	331	737	873	7	29	272	291
Weapons	115	148	452	563	17	31	169	151
Prostitution	1	0	41	91	0	0	52	62
Sex Offenses	35	35	210	221	5	5	52	76
Drugs	471	508	2,318	2,849	58	72	552	648
Gambling	54	31	0	90	0	0	23	13
Offenses Against Family	79	82	791	815	20	9	173	69
DWI	1,069	1,089	2,303	2,652	494	695	1,891	2,085
Liquor Laws	624	660	813	810	68	44	471	512
Disorderly Conduct	374	578	468	734	31	23	595	601
Vagrancy	0	1	0	0	0	0	1	0
All Other Offenses	2,290	2,827	4,151	4,775	302	276	1,902	2,029
Curfews - Loitering	0	6	0	6	0	0	0	2
Runaways	0	0	1	6	0	0	29	8
Grand Total	9,706	11,939	26,523	30,419	1,801	1,991	10,752	11,386
Percent Change - 89/90	+23.0		+14.7		+10.5		+5.9	

County	Gates		Graham		Granville		Greene	
Offense Category	1989 Total Arrest	1990 Total Arrest	1989* Total Arrest	1990* Total Arrest	1989 Total Arrest	1990 Total Arrest	1989 Total Arrest	1990 Total Arrest
Murder	1	1	0	0	7	6	1	1
Manslaughter	2	0	0	0	1	0	0	0
Forcible Rape	1	0	0	0	2	7	0	0
Robbery	0	1	0	0	4	9	2	0
Aggravated Assault	8	5	0	1	90	75	12	14
Burglary	5	21	0	1	90	74	21	31
Larceny	8	11	0	1	142	140	51	23
Motor Vehicle Theft	0	0	0	2	11	13	0	0
Arson	0	0	0	0	8	5	0	3
Simple Assault	20	27	0	5	264	321	91	127
Forgery & Counterfeiting	4	11	0	0	20	24	7	10
Fraud	42	25	0	0	123	119	115	91
Embezzlement	0	0	0	0	8	7	2	1
Stolen Property	5	6	1	0	21	22	19	13
Vandalism	3	6	2	0	50	68	32	34
Weapons	5	10	1	2	30	35	13	14
Prostitution	0	0	0	0	1	0	0	0
Sex Offenses	1	2	0	0	6	9	2	2
Drugs	25	9	1	4	127	98	21	16
Gambling	1	0	0	0	0	0	2	1
Offenses Against Family	6	4	0	0	15	22	6	5
DWI	121	139	34	71	423	516	165	207
Liquor Laws	36	24	24	39	168	109	26	33
Disorderly Conduct	1	2	10	14	61	55	10	5
Vagrancy	0	0	0	0	0	0	0	0
All Other Offenses	105	102	0	14	614	906	135	155
Curfews - Loitering	0	0	0	0	0	0	0	0
Runaways	0	0	0	0	4	1	0	1
Grand Total	399	406	73	154	2,290	2,641	733	787
Percent Change - 89/90	+1.8		+111.0		+15.3		+7.4	

* Incomplete Reporting. See History of Contributor Participation Section.

County	Guilford		Halifax		Harnett		Haywood	
Offense Category	1989 Total Arrest	1990 Total Arrest	1989 Total Arrest	1990 Total Arrest	1989 Total Arrest	1990 Total Arrest	1989 Total Arrest	1990 Total Arrest
Murder	49	40	2	10	12	18	3	3
Manslaughter	2	7	2	0	5	0	0	1
Forcible Rape	55	81	6	7	15	12	1	0
Robbery	369	312	16	13	18	30	3	15
Aggravated Assault	867	978	385	540	61	138	47	41
Burglary	1,166	1,182	175	168	149	177	58	79
Larceny	3,521	3,936	441	428	269	300	161	203
Motor Vehicle Theft	452	529	23	9	13	8	19	13
Arson	62	51	2	6	7	7	13	1
Simple Assault	3,467	4,227	347	289	358	395	117	94
Forgery & Counterfeiting	694	525	50	35	72	44	34	44
Fraud	8,301	7,730	492	491	212	185	43	31
Embezzlement	283	189	0	5	1	6	0	4
Stolen Property	520	539	58	72	89	77	19	25
Vandalism	877	1,369	110	158	62	85	11	11
Weapons	674	1,044	75	67	38	60	31	25
Prostitution	22	48	2	0	15	0	0	0
Sex Offenses	176	262	13	17	20	17	12	27
Drugs	3,463	3,927	362	174	261	214	86	60
Gambling	86	45	0	0	2	11	0	1
Offenses Against Family	981	996	91	107	32	13	3	3
DWI	3,966	4,539	913	963	1,188	1,583	471	626
Liquor Laws	1,458	2,055	201	148	178	214	138	147
Disorderly Conduct	1,516	2,102	135	209	57	105	147	122
Vagrancy	39	168	0	1	0	0	0	0
All Other Offenses	12,421	15,444	1,358	1,284	707	825	1,090	1,281
Curfews - Loitering	0	8	0	0	0	0	0	0
Runaways	554	598	9	16	0	0	0	2
Grand Total	46,041	52,931	5,268	5,217	3,841	4,524	2,507	2,859
Percent Change - 89/90	+15.0		—1.0		+17.8		+14.0	

County	Henderson		Hertford		Hoke		Hyde	
Offense Category	1989 Total Arrest	1990 Total Arrest	1989 Total Arrest	1990 Total Arrest	1989 Total Arrest	1990 Total Arrest	1989 Total Arrest	1990 Total Arrest
Murder	1	6	2	3	2	4	1	1
Manslaughter	3	0	0	0	1	0	0	0
Forcible Rape	11	7	6	3	9	2	0	0
Robbery	16	15	6	13	1	6	0	1
Aggravated Assault	156	157	130	88	61	42	0	0
Burglary	134	168	43	42	83	64	0	2
Larceny	416	347	212	196	130	70	4	1
Motor Vehicle Theft	34	22	2	4	3	2	1	0
Arson	2	2	0	3	9	3	0	0
Simple Assault	277	287	133	196	187	266	0	0
Forgery & Counterfeiting	55	39	18	15	13	7	0	1
Fraud	583	704	177	235	397	274	18	9
Embezzlement	13	5	6	10	1	8	0	0
Stolen Property	26	28	46	26	25	32	0	0
Vandalism	125	138	11	14	63	47	0	0
Weapons	47	31	22	15	24	17	3	2
Prostitution	0	0	1	0	0	0	0	0
Sex Offenses	26	49	7	8	4	11	0	0
Drugs	157	87	225	146	93	55	13	6
Gambling	1	5	0	1	0	0	0	0
Offenses Against Family	89	65	132	82	5	4	0	0
DWI	638	685	509	445	328	354	81	99
Liquor Laws	242	173	111	66	63	42	28	8
Disorderly Conduct	169	184	92	86	17	19	2	5
Vagrancy	0	0	1	0	0	0	0	0
All Other Offenses	898	898	481	577	266	384	2	27
Curfews - Loitering	0	0	0	0	0	0	0	0
Runaways	0	0	0	0	0	0	0	0
Grand Total	4,119	4,102	2,373	2,274	1,785	1,713	153	162
Percent Change - 89/90	—0.4		—4.2		—4.0		+5.9	

County	Iredell		Jackson		Johnston		Jones	
Offense Category	1989 Total Arrest	1990* Total Arrest	1989 Total Arrest	1990 Total Arrest	1989 Total Arrest	1990 Total Arrest	1989 Total Arrest	1990* Total Arrest
Murder	3	5	0	0	9	7	3	0
Manslaughter	3	0	0	0	1	0	0	0
Forcible Rape	6	9	0	1	6	13	2	0
Robbery	13	15	1	0	22	33	1	0
Aggravated Assault	122	160	36	9	202	379	38	0
Burglary	121	103	28	30	168	157	14	0
Larceny	151	243	32	34	263	281	14	0
Motor Vehicle Theft	10	7	8	0	28	26	10	0
Arson	2	0	0	1	2	4	6	0
Simple Assault	329	258	126	60	342	209	0	0
Forgery & Counterfeiting	26	15	2	10	62	51	3	0
Fraud	469	463	25	31	161	249	8	0
Embezzlement	8	5	2	2	7	5	0	0
Stolen Property	29	20	1	1	55	54	0	0
Vandalism	81	97	13	12	76	42	8	0
Weapons	45	98	6	11	94	89	2	0
Prostitution	2	3	0	0	0	0	0	0
Sex Offenses	10	14	7	4	6	12	1	0
Drugs	229	237	54	44	303	426	15	0
Gambling	0	5	0	3	0	3	0	0
Offenses Against Family	81	86	5	2	30	59	27	0
DWI	948	1,251	281	281	1,313	1,463	105	87
Liquor Laws	175	146	141	89	449	385	13	4
Disorderly Conduct	129	155	5	15	196	260	40	2
Vagrancy	0	0	1	0	2	0	3	0
All Other Offenses	876	970	102	77	1,894	2,044	55	1
Curfews - Loitering	0	0	0	0	0	0	0	0
Runaways	0	0	0	0	0	0	0	0
Grand Total	3,868	4,365	876	717	5,691	6,251	368	94
Percent Change - 89/90	+12.8		—18.2		+9.8		—74.5	

* Incomplete Reporting. See History of Contributor Participation Section.

County	Lee		Lenoir		Lincoln		McDowell	
Offense Category	1989 Total Arrest	1990 Total Arrest	1989 Total Arrest	1990 Total Arrest	1989 Total Arrest	1990 Total Arrest	1989 Total Arrest	1990 Total Arrest
Murder	8	7	12	17	2	3	3	5
Manslaughter	1	0	2	0	1	2	0	1
Forcible Rape	6	8	8	7	0	5	1	9
Robbery	28	21	44	39	5	9	7	10
Aggravated Assault	339	351	158	167	19	31	37	56
Burglary	155	172	89	116	77	83	82	76
Larceny	363	388	272	327	104	236	106	123
Motor Vehicle Theft	53	44	17	7	11	15	6	10
Arson	1	2	9	2	0	7	3	1
Simple Assault	291	343	484	646	141	214	80	108
Forgery & Counterfeiting	103	99	55	53	64	148	15	25
Fraud	681	534	190	283	17	19	10	17
Embezzlement	30	24	11	27	5	5	1	0
Stolen Property	55	45	60	58	68	69	20	19
Vandalism	140	174	97	101	0	5	0	5
Weapons	36	41	102	133	58	85	23	17
Prostitution	0	0	1	1	0	0	1	1
Sex Offenses	8	8	16	20	8	14	5	15
Drugs	324	243	229	233	215	130	101	46
Gambling	5	0	12	21	0	0	0	0
Offenses Against Family	86	110	66	40	5	18	17	23
DWI	719	789	913	1,010	496	465	204	353
Liquor Laws	443	443	218	322	530	369	58	111
Disorderly Conduct	298	359	263	351	78	64	54	54
Vagrancy	0	0	0	0	0	0	0	0
All Other Offenses	1,114	1,204	1,229	1,127	1,179	1,365	404	499
Curfews - Loitering	0	0	0	2	0	0	0	0
Runaways	2	0	0	0	0	0	0	0
Grand Total	5,289	5,409	4,557	5,110	3,083	3,361	1,238	1,584
Percent Change - 89/90	+2.3		+12.1		+9.0		+27.9	

County	Macon		Madison		Martin		Mecklenburg	
Offense Category	1989 Total Arrest	1990 Total Arrest	1989* Total Arrest	1990* Total Arrest	1989 Total Arrest	1990 Total Arrest	1989 Total Arrest	1990 Total Arrest
Murder	2	0	0	0	3	3	57	71
Manslaughter	1	0	0	0	0	0	14	7
Forcible Rape	0	0	0	0	4	2	74	54
Robbery	0	0	0	0	4	12	380	502
Aggravated Assault	7	15	0	1	86	81	1,270	3,493
Burglary	21	19	2	1	62	40	1,196	1,196
Larceny	11	46	2	6	86	58	4,281	4,305
Motor Vehicle Theft	0	0	2	0	1	4	303	228
Arson	3	0	0	0	4	0	69	53
Simple Assault	53	57	0	3	95	71	4,477	2,311
Forgery & Counterfeiting	2	2	0	1	56	45	154	166
Fraud	42	20	0	2	167	185	1,875	1,921
Embezzlement	1	1	0	0	12	11	310	227
Stolen Property	3	9	0	0	8	10	585	577
Vandalism	9	7	0	0	12	28	714	782
Weapons	4	2	2	9	21	29	993	1,085
Prostitution	0	0	0	0	0	0	375	267
Sex Offenses	2	2	0	0	1	1	263	395
Drugs	20	46	11	18	100	48	3,302	3,120
Gambling	0	0	0	0	3	0	125	112
Offenses Against Family	2	4	0	0	47	17	71	92
DWI	244	171	237	210	236	340	2,885	3,363
Liquor Laws	46	40	39	55	103	37	407	463
Disorderly Conduct	10	9	4	8	42	21	1,473	1,804
Vagrancy	0	0	0	0	15	5	7	2
All Other Offenses	69	81	31	40	241	182	7,281	10,332
Curfews - Loitering	0	0	0	0	0	0	5	5
Runaways	1	0	0	0	6	1	17	5
Grand Total	553	531	330	354	1,415	1,231	32,963	36,938
Percent Change - 89/90	—4.0		+7.3		—13.0		+12.1	

* Incomplete Reporting. See History of Contributor Participation Section.

County	Mitchell		Montgomery		Moore		Nash	
Offense Category	1989* Total Arrest	1990* Total Arrest	1989 Total Arrest	1990 Total Arrest	1989 Total Arrest	1990 Total Arrest	1989 Total Arrest	1990 Total Arrest
Murder	0	0	1	3	3	7	8	0
Manslaughter	0	0	1	0	5	0	2	0
Forcible Rape	0	0	4	3	11	7	2	1
Robbery	0	0	3	15	17	23	9	4
Aggravated Assault	0	0	113	63	47	61	41	35
Burglary	1	1	60	81	115	125	100	69
Larceny	3	6	108	131	289	274	66	60
Motor Vehicle Theft	1	1	4	2	23	32	20	20
Arson	0	0	0	1	3	2	3	2
Simple Assault	1	1	305	225	363	426	24	47
Forgery & Counterfeiting	0	0	27	19	106	87	50	40
Fraud	0	1	335	186	474	571	42	31
Embezzlement	0	0	2	6	16	15	12	6
Stolen Property	1	1	24	13	26	31	35	27
Vandalism	0	0	12	43	28	38	32	20
Weapons	7	2	13	22	44	17	64	49
Prostitution	0	0	0	0	0	0	0	0
Sex Offenses	0	0	9	8	10	9	8	7
Drugs	6	8	35	20	315	196	158	87
Gambling	0	0	0	0	0	0	0	0
Offenses Against Family	0	0	32	24	8	64	32	22
DWI	101	185	301	353	742	810	969	1,163
Liquor Laws	43	31	37	43	165	102	232	131
Disorderly Conduct	6	14	54	42	88	115	30	41
Vagrancy	0	0	0	0	0	0	0	0
All Other Offenses	5	8	608	495	556	476	98	121
Curfews - Loitering	0	0	0	0	0	0	0	0
Runaways	0	0	0	0	1	0	9	0
Grand Total	175	259	2,088	1,798	3,455	3,488	2,046	1,983
Percent Change - 89/90	+48.0		—13.9		+1.0		—3.1	

* Incomplete Reporting. See History of Contributor Participation Section.

County	New Hanover		Northampton		Onslow		Orange	
Offense Category	1989 Total Arrest	1990 Total Arrest	1989 Total Arrest	1990 Total Arrest	1989 Total Arrest	1990 Total Arrest	1989 Total Arrest	1990 Total Arrest
Murder	11	7	0	0	3	8	6	10
Manslaughter	1	0	0	0	1	1	1	2
Forcible Rape	19	27	2	5	10	18	14	20
Robbery	95	68	6	7	16	82	15	32
Aggravated Assault	529	672	184	181	83	78	101	130
Burglary	365	384	34	29	192	347	330	155
Larceny	1,137	1,173	63	63	631	462	319	386
Motor Vehicle Theft	90	118	2	4	25	31	13	16
Arson	8	11	1	4	3	19	2	1
Simple Assault	1,316	1,417	33	130	116	144	362	508
Forgery & Counterfeiting	174	103	40	12	182	163	66	56
Fraud	2,413	2,406	146	165	213	144	365	307
Embezzlement	47	67	3	0	23	9	32	9
Stolen Property	87	113	12	18	60	56	79	68
Vandalism	261	319	6	36	82	58	40	55
Weapons	132	137	13	18	95	102	56	68
Prostitution	2	3	0	0	161	28	0	0
Sex Offenses	70	51	2	4	120	56	26	23
Drugs	738	619	86	85	522	544	248	159
Gambling	0	0	0	14	0	0	0	4
Offenses Against Family	158	118	49	75	31	46	39	51
DWI	1,707	1,620	375	442	1,651	1,824	814	673
Liquor Laws	1,056	893	47	44	177	115	227	233
Disorderly Conduct	501	593	10	13	264	200	143	175
Vagrancy	0	17	2	0	22	23	0	0
All Other Offenses	3,306	3,276	297	327	2,245	406	709	956
Curfews - Loitering	0	0	1	0	0	0	0	0
Runaways	9	2	0	0	0	0	0	0
Grand Total	14,232	14,214	1,414	1,665	6,928	4,964	4,007	4,097
Percent Change - 89/90	—0.1		+17.8		—28.3		+2.2	

County	Pamlico		Pasquotank		Pender		Perquimans	
Offense Category	1989 Total Arrest	1990 Total Arrest	1989 Total Arrest	1990 Total Arrest	1989* Total Arrest	1990* Total Arrest	1989 Total Arrest	1990 Total Arrest
Murder	0	0	1	3	1	0	8	0
Manslaughter	0	0	0	0	0	0	0	0
Forcible Rape	1	0	2	1	10	0	0	1
Robbery	3	4	12	8	1	0	2	0
Aggravated Assault	8	7	163	137	57	16	23	21
Burglary	10	25	59	64	39	35	13	6
Larceny	12	9	242	250	71	39	27	25
Motor Vehicle Theft	0	0	7	5	11	6	1	0
Arson	0	0	1	4	0	0	2	3
Simple Assault	21	26	169	199	131	65	68	29
Forgery & Counterfeiting	5	8	31	35	16	4	1	2
Fraud	15	15	136	153	79	39	14	11
Embezzlement	0	0	19	6	2	0	0	0
Stolen Property	1	2	16	16	15	7	2	3
Vandalism	0	0	38	38	8	2	11	5
Weapons	2	1	26	22	13	12	2	3
Prostitution	0	0	0	0	0	0	0	0
Sex Offenses	0	0	19	6	4		0	0
Drugs	12	24	124	121	82	29	18	7
Gambling	0	0	0	0	0	0	0	0
Offenses Against Family	0	0	26	30	10	6	2	2
DWI	118	182	329	377	553	581	108	165
Liquor Laws	21	10	136	142	143	117	23	8
Disorderly Conduct	0	0	91	158	12	31	2	10
Vagrancy	0	0	0	0	0	0	0	0
All Other Offenses	61	93	798	776	125	81	55	54
Curfews - Loitering	0	0	0	0	0	0	0	0
Runaways	0	0	0	0	2	0	0	0
Grand Total	290	406	2,445	2,551	1,385	1,070	382	355
Percent Change - 89/90	+40.0		+4.3		—22.7		—7.1	

* Incomplete Reporting. See History of Contributor Participation Section.

County	Person		Pitt		Polk		Randolph	
Offense Category	1989 Total Arrest	1990 Total Arrest	1989 Total Arrest	1990 Total Arrest	1989 Total Arrest	1990 Total Arrest	1989 Total Arrest	1990 Total Arrest
Murder	0	4	6	8	0	4	11	6
Manslaughter	0	0	2	0	0	1	5	2
Forcible Rape	3	1	20	25	0	0	9	6
Robbery	9	8	39	46	0	2	9	21
Aggravated Assault	201	200	241	378	6	22	130	107
Burglary	76	60	323	312	22	55	237	269
Larceny	101	84	652	644	7	23	329	372
Motor Vehicle Theft	0	3	61	70	1	3	18	17
Arson	0	2	5	3	2	2	2	2
Simple Assault	161	174	985	1,194	6	17	581	688
Forgery & Counterfeiting	18	11	130	140	1	4	86	80
Fraud	310	404	549	508	5	4	1,312	1,134
Embezzlement	4	8	54	78	0	2	13	22
Stolen Property	13	13	119	119	6	4	38	63
Vandalism	24	16	251	260	3	1	63	48
Weapons	13	9	98	135	4	5	46	68
Prostitution	0	1	0	0	0	2	0	0
Sex Offenses	6	7	25	50	0	0	19	24
Drugs	37	94	293	285	39	21	365	258
Gambling	0	6	19	34	0	0	5	9
Offenses Against Family	49	65	84	91	2	11	41	37
DWI	360	341	2,038	1,688	160	187	983	1,102
Liquor Laws	76	47	105	135	41	18	330	334
Disorderly Conduct	14	21	521	442	8	17	110	154
Vagrancy	0	3	1	0	0	0	0	0
All Other Offenses	797	729	2,331	2,759	59	97	1,734	2,017
Curfews - Loitering	0	0	0	0	0	0	3	0
Runaways	3	1	0	0	0	0	2	0
Grand Total	2,275	2,312	8,952	9,404	372	502	6,481	6,840
Percent Change - 89/90	+1.6		+5.0		+34.9		+5.5	

County	Richmond		Robeson		Rockingham		Rowan	
Offense Category	1989 Total Arrest	1990 Total Arrest	1989 Total Arrest	1990 Total Arrest	1989 Total Arrest	1990 Total Arrest	1989 Total Arrest	1990 Total Arrest
Murder	8	10	20	12	5	13	7	9
Manslaughter	3	0	6	0	2	0	1	1
Forcible Rape	5	4	20	11	15	7	13	15
Robbery	18	17	42	26	19	20	40	34
Aggravated Assault	142	156	272	285	210	247	127	236
Burglary	212	200	515	405	193	155	248	237
Larceny	491	449	817	951	419	366	426	529
Motor Vehicle Theft	0	11	35	27	22	13	35	42
Arson	0	1	8	16	3	9	7	5
Simple Assault	514	468	866	910	761	827	660	786
Forgery & Counterfeiting	51	57	122	127	48	75	45	41
Fraud	61	74	572	191	574	579	487	464
Embezzlement	0	2	18	21	10	12	17	15
Stolen Property	30	19	95	51	46	38	48	42
Vandalism	15	14	233	143	192	202	93	154
Weapons	48	49	134	127	91	108	60	79
Prostitution	0	0	0	0	1	1	0	0
Sex Offenses	3	3	34	21	18	34	17	13
Drugs	183	91	613	355	328	159	179	168
Gambling	0	0	8	0	8	0	1	1
Offenses Against Family	27	18	99	32	182	201	67	59
DWI	783	892	1,645	1,892	1,076	1,338	1,019	1,078
Liquor Laws	87	41	385	303	268	240	136	116
Disorderly Conduct	51	73	345	434	173	260	103	199
Vagrancy	0	0	0	6	0	0	1	0
All Other Offenses	1,360	1,145	3,238	3,805	1,020	1,217	735	1,050
Curfews - Loitering	0	0	0	0	0	0	0	0
Runaways	4	2	12	51	9	4	0	3
Grand Total	4,096	3,796	10,154	10,202	5,693	6,125	4,572	5,376
Percent Change - 89/90	—7.3		+0.5		+7.6		+17.6	

County	Rutherford		Sampson		Scotland		Stanly	
Offense Category	1989 Total Arrest	1990 Total Arrest	1989 Total Arrest	1990 Total Arrest	1989 Total Arrest	1990 Total Arrest	1989 Total Arrest	1990 Total Arrest
Murder	6	7	9	2	4	3	2	0
Manslaughter	5	1	1	0	1	0	2	0
Forcible Rape	5	4	4	5	8	21	2	0
Robbery	9	9	13	20	17	14	10	9
Aggravated Assault	120	132	155	142	88	95	105	56
Burglary	111	105	108	99	99	105	82	71
Larceny	232	298	176	157	411	364	187	53
Motor Vehicle Theft	18	19	10	12	51	35	48	3
Arson	2	3	5	4	4	11	4	0
Simple Assault	276	320	165	193	238	312	281	131
Forgery & Counterfeiting	17	35	98	143	20	11	50	8
Fraud	107	111	875	742	409	457	553	323
Embezzlement	2	3	2	7	7	10	1	2
Stolen Property	25	28	28	34	15	15	35	6
Vandalism	9	3	73	59	171	105	93	24
Weapons	56	71	54	51	20	25	36	17
Prostitution	0	0	0	0	0	2	0	0
Sex Offenses	6	13	5	15	8	11	18	11
Drugs	289	224	128	174	45	76	93	64
Gambling	6	3	11	18	0	0	0	0
Offenses Against Family	52	72	40	61	45	52	43	31
DWI	680	721	665	789	317	366	559	504
Liquor Laws	234	161	318	239	74	44	131	66
Disorderly Conduct	125	176	39	77	13	19	36	26
Vagrancy	0	0	0	0	0	0	0	0
All Other Offenses	1,556	1,592	767	865	472	545	484	243
Curfews - Loitering	0	0	0	0	0	0	0	0
Runaways	3	4	0	0	21	17	10	3
Grand Total	3,951	4,115	3,749	3,908	2,558	2,715	2,865	1,651
Percent Change - 89/90	+4.2		+4.2		+6.1		—42.4	

* Incomplete Reporting. See History of Contributor Participation Section.

County	Stokes		Surry		Swain		Transylvania	
Offense Category	1989 Total Arrest	1990 Total Arrest	1989 Total Arrest	1990 Total Arrest	1989 Total Arrest	1990* Total Arrest	1989 Total Arrest	1990 Total Arrest
Murder	2	1	4	7	1	0	3	0
Manslaughter	1	0	1	0	0	0	0	0
Forcible Rape	3	4	2	4	0	0	11	2
Robbery	6	6	14	15	0	5	1	2
Aggravated Assault	43	92	46	24	26	17	20	19
Burglary	92	76	81	53	4	10	39	22
Larceny	61	84	93	80	7	5	49	51
Motor Vehicle Theft	8	8	11	15	0	0	1	0
Arson	3	2	0	0	0	0	0	6
Simple Assault	163	168	63	83	0	0	92	69
Forgery & Counterfeiting	8	10	25	35	4	0	13	11
Fraud	211	314	41	70	3	1	76	54
Embezzlement	1	4	7	6	0	0	1	2
Stolen Property	16	18	18	21	3	5	2	0
Vandalism	17	55	21	4	0	2	11	21
Weapons	22	23	42	59	4	11	14	7
Prostitution	0	0	0	0	0	0	0	0
Sex Offenses	9	1	10	10	7	1	12	13
Drugs	85	71	157	260	37	28	135	47
Gambling	0	1	2	0	0	0	0	0
Offenses Against Family	58	62	5	9	1	0	12	1
DWI	542	524	737	959	208	278	183	262
Liquor Laws	137	119	193	181	69	108	58	67
Disorderly Conduct	18	47	102	113	6	12	36	36
Vagrancy	0	1	0	1	0	0	0	0
All Other Offenses	371	379	352	512	52	43	155	221
Curfews - Loitering	0	0	0	0	0	0	0	0
Runaways	4	2	1	0	0	0	1	0
Grand Total	1,881	2,072	2,028	2,521	432	526	925	913
Percent Change - 89/90	+10.2		+24.3		+21.8		—1.3	

* Incomplete Reporting. See History of Contributor Participation Section.

County	Tyrrell		Union		Vance		Wake	
Offense Category	1989 Total Arrest	1990 Total Arrest	1989 Total Arrest	1990 Total Arrest	1989 Total Arrest	1990 Total Arrest	1989 Total Arrest	1990 Total Arrest
Murder	0	0	7	6	14	3	31	27
Manslaughter	0	0	0	0	4	0	4	4
Forcible Rape	0	0	9	11	7	6	45	51
Robbery	0	0	21	31	15	12	187	207
Aggravated Assault	2	3	174	241	412	471	573	913
Burglary	3	5	179	231	157	72	959	1,006
Larceny	1	11	416	428	312	300	2,370	2,110
Motor Vehicle Theft	2	1	20	21	12	15	218	187
Arson	0	0	3	8	5	7	17	44
Simple Assault	24	40	371	453	428	307	1,785	1,401
Forgery & Counterfeiting	4	6	72	52	250	139	274	280
Fraud	8	20	902	1,131	998	717	965	1,018
Embezzlement	2	0	10	9	53	37	183	226
Stolen Property	2	1	49	47	44	56	339	327
Vandalism	0	0	88	82	113	164	457	445
Weapons	1	2	82	90	72	57	306	321
Prostitution	0	0	0	0	0	0	60	17
Sex Offenses	1	1	18	12	14	11	159	123
Drugs	7	6	165	167	99	111	2,097	1,884
Gambling	0	0	1	0	6	3	5	14
Offenses Against Family	4	6	145	156	108	92	163	193
DWI	91	94	780	1,010	829	1,199	5,568	6,182
Liquor Laws	23	34	312	254	257	186	1,818	1,417
Disorderly Conduct	3	3	106	122	128	108	1,026	1,055
Vagrancy	0	0	0	1	1	0	1	1
All Other Offenses	7	13	1,173	1,430	1,631	1,568	7,553	6,995
Curfews - Loitering	0	0	0	0	1	0	0	0
Runaways	0	0	0	0	0	0	27	36
Grand Total	185	246	5,103	5,993	5,970	5,641	27,190	26,484
Percent Change - 89/90	+33.0		+17.4		—5.5		—2.6	

County	Warren		Wasnington		Watauga		Wayne	
Offense Category	1989 Total Arrest	1990 Total Arrest	1989 Total Arrest	1990 Total Arrest	1989 Total Arrest	1990 Total Arrest	1989 Total Arrest	1990 Total Arrest
Murder	3	1	0	2	1	2	14	18
Manslaughter	0	0	0	0	3	2	4	2
Forcible Rape	2	3	2	1	3	2	13	15
Robbery	0	6	8	2	2	3	37	41
Aggravated Assault	23	23	125	121	85	68	240	299
Burglary	30	11	28	20	66	58	194	265
Larceny	13	27	73	74	151	157	588	626
Motor Vehicle Theft	0	0	7	5	1	0	16	24
Arson	0	0	0	0	10	1	2	4
Simple Assault	87	92	14	25	60	107	693	611
Forgery & Counterfeiting	9	7	3	19	12	23	63	67
Fraud	24	46	124	116	144	133	356	524
Embezzlement	0	1	0	0	5	3	19	13
Stolen Property	3	5	5	11	37	27	65	71
Vandalism	7	16	15	15	24	34	164	167
Weapons	13	5	0	3	27	42	113	93
Prostitution	0	0	0	0	0	0	0	2
Sex Offenses	0	0	1	14	1	5	12	11
Drugs	32	29	30	37	71	122	210	287
Gambling	0	0	15	0	0	0	4	4
Offenses Against Family	13	12	21	20	0	4	77	38
DWI	240	312	88	202	422	581	1,072	1,343
Liquor Laws	46	21	22	19	570	656	104	130
Disorderly Conduct	5	7	7	7	129	112	257	256
Vagrancy	0	0	0	0	0	0	0	0
All Other Offenses	111	133	126	131	565	628	2,030	2,475
Curfews - Loitering	0	1	0	0	0	0	0	1
Runaways	0	0	0	0	0	0	4	6
Grand Total	661	758	714	844	2,389	2,770	6,351	7,393
Percent Change - 89/90	+14.7		+18.2		+15.9		+16.4	

County	Wilkes		Wilson		Yadkin		Yancey	
Offense Category	1989 Total Arrest	1990 Total Arrest	1989 Total Arrest	1990 Total Arrest	1989 Total Arrest	1990 Total Arrest	1989 Total Arrest	1990* Total Arrest
Murder	3	1	13	43	0	1	0	1
Manslaughter	0	0	3	1	3	0	0	0
Forcible Rape	0	3	9	9	0	2	0	0
Robbery	6	5	24	44	0	1	0	0
Aggravated Assault	28	54	248	316	15	6	4	0
Burglary	86	81	210	175	37	51	25	8
Larceny	182	216	496	572	28	45	9	1
Motor Vehicle Theft	11	14	18	19	8	4	0	0
Arson	4	2	5	2	0	1	0	0
Simple Assault	382	406	253	262	101	73	3	5
Forgery & Counterfeiting	40	24	63	74	29	18	0	11
Fraud	434	587	904	999	14	15	13	6
Embezzlement	2	2	13	15	0	0	1	0
Stolen Property	20	13	43	55	3	5	0	0
Vandalism	82	76	89	127	23	21	3	5
Weapons	37	43	153	149	28	23	9	5
Prostitution	0	0	1	0	0	0	0	0
Sex Offenses	13	15	10	18	10	3	0	0
Drugs	125	131	372	383	82	75	39	6
Gambling	7	0	4	8	0	0	2	3
Offenses Against Family	73	86	54	101	34	55	0	0
DWI	720	776	852	1,071	329	360	83	94
Liquor Laws	216	217	260	280	69	68	34	31
Disorderly Conduct	86	77	192	270	34	24	5	3
Vagrancy	0	0	0	0	1	0	0	0
All Other Offenses	987	1,246	1,751	2,022	381	337	15	11
Curfews - Loitering	1	0	0	0	0	2	0	0
Runaways	0	5	1	4	1	4	0	0
Grand Total	3,545	4,080	6,041	7,019	1,230	1,194	245	190
Percent Change - 89/90	+15.1		+16.2		—2.9		—22.4	

* Incomplete Reporting. See History of Contributor Participation Section.

DRUG ARREST IN NORTH CAROLINA

DRUG ARRESTS

Drug Arrests By Type, Age, and Sex: 1989 vs. 1990

	CATEGORY	AGE	1989 Total Arrests	1989 Male Arrests	1989 Female Arrests	1990 Total Arrests	1990 Male Arrests	1990 Female Arrests	% Change 89/90 Total Arrests
Sales	Opium, Cocaine, Etc.	Under 18	238	224	14	336	324	12	+41.2
		18 & over	3,550	2,944	606	4,179	3,468	711	+17.7
		Total	3,788	3,168	620	4,515	3,792	723	+19.2
	Marijuana	Under 18	89	78	11	85	76	9	- 4.5
		18 & over	1,949	1,607	342	1,549	1,279	270	-20.5
		Total	2,038	1,685	353	1,634	1,355	279	-19.8
	Synthetic Narcotic	Under 18	4	3	1	4	4	0	+ .0
		18 & over	139	118	21	86	75	11	38.1
		Total	143	121	22	90	79	11	-37.1
	Other Dangerous Drugs	Under 18	9	8	1	13	12	1	+44.4
		18 & over	474	385	89	172	138	34	-63.7
		Total	483	393	90	185	150	35	-61.7
	Total Sales	Under 18	340	313	27	438	416	22	+28.8
		18 & over	6,112	5,054	1,058	5,986	4,960	1,026	- 2.1
		Total	6,452	5,367	1,085	6,424	5,376	1,048	- .4
Possession	Opium, Cocaine, Etc.	Under 18	464	424	40	569	520	49	+22.6
		18 & over	7,297	5,947	1,350	7,427	6,074	1,353	+ 1.8
		Total	7,761	6,371	1,390	7,996	6,594	1,402	+ 3.0
	Marijuana	Under 18	893	780	113	631	558	73	-29.3
		18 & over	11,282	9,710	1,572	9,532	8,215	1,317	-15.5
		Total	12,175	10,490	1,685	10,163	8,773	1,390	-16.5
	Synthetic Narcotic	Under 18	28	23	5	13	10	3	-53.6
		18 & over	392	321	71	461	359	102	+17.6
		Total	420	344	76	474	369	105	+12.9
	Other Dangerous Drugs	Under 18	85	75	10	66	56	10	-22.4
		18 & over	1,810	1,501	309	1,746	1,366	380	- 3.5
		Total	1,895	1,576	319	1,812	1,422	390	-4.4
	Total Possession	Under 18	1,470	1,302	168	1,279	1,144	135	-13.0
		18 & over	20,781	17,479	3,302	19,166	16,014	3,152	- 7.8
		Total	22,251	18,781	3,470	20,445	17,158	3,287	- 8.1
S&P	GRAND TOTAL Sales & Possession	Under 18	1,810	1,615	195	1,717	1,550	157	- 5.1
		18 & over	26,893	22,533	4,360	25,152	20,974	4,178	- 6.5
		Total	28,703	24,148	4,555	26,869	22,534	4,335	-6.4

DRUG ARRESTS

Drug Arrests By Type, Age, and Month: 1990

	Category	Age	Jan.	Feb.	Mar.	Apr.	May	June	July	Aug.	Sept.	Oct.	Nov.	Dec.	Total
Sales	Opium, Cocaine, Etc.	Under 18	19	25	29	27	29	35	24	34	34	29	31	20	336
		18 & over	276	333	325	459	358	402	300	305	356	372	394	299	4,179
		Total	295	358	354	486	387	437	324	339	390	401	425	319	4,515
	Marjuana	Under 18	5	7	6	10	16	5	2	7	11	9	4	3	85
		18 & over	121	135	140	151	179	166	119	140	104	126	92	76	1,549
		Total	126	142	146	161	195	171	121	147	115	135	96	79	1,634
	Synthetic Narcotic	Under 18	0	0	1	1	0	1	0	1	0	0	0	0	4
		18 & over	9	2	3	7	6	12	2	9	6	12	13	5	86
		Total	9	2	4	8	6	13	2	10	6	12	13	5	90
	Other Dangerous Drugs	Under 18	1	2	0	1	3	0	0	0	1	2	1	2	13
		18 & over	47	39	9	16	7	3	12	12	10	5	8	4	172
		Total	48	41	9	17	10	3	12	12	11	7	9	6	185
	Total Sales	Under 18	25	34	36	39	48	41	26	42	46	40	36	25	438
		18 & over	453	509	477	633	550	583	433	466	476	515	507	384	5,986
		Total	478	543	513	672	598	624	459	508	522	555	543	409	6,424
Possession	Opium, Cocaine, Etc.	Under 18	54	47	49	45	33	39	52	65	47	43	57	38	569
		18 & over	790	661	674	606	648	547	579	644	568	527	612	571	7,427
		Total	844	708	723	651	681	586	631	709	615	570	669	609	7,996
	Marijuana	Under 18	82	85	105	57	36	52	37	39	47	28	36	27	631
		18 & over	969	999	1,169	864	747	679	582	600	649	693	793	788	9,532
		Total	1,051	1,084	1,274	921	783	731	619	639	696	721	829	815	10,163
	Synthetic Narcotic	Under 18	0	0	3	0	3	2	0	0	1	0	4	0	13
		18 & over	96	34	39	46	49	28	32	20	25	40	27	25	461
		Total	96	34	42	46	52	30	32	20	26	40	31	25	474
	Other Dangerous Drugs	Under 18	9	6	8	2	4	8	1	8	3	10	4	3	66
		18 & over	126	246	175	111	142	123	118	119	134	124	141	187	1,746
		Total	135	252	183	113	146	131	119	127	137	134	145	190	1,812
	Total Possession	Under 18	145	138	165	104	76	101	90	112	98	81	101	68	1,279
		18 & over	1,981	1,940	2,057	1,627	1,586	1,377	1,311	1,383	1,376	1,384	1,573	1,571	19,166
		Total	2,126	2,078	2,222	1,731	1,662	1,478	1,401	1,495	1,474	1,465	1,674	1,639	20,445
S&P	GRAND TOTAL Sales & Possession	Under 18	170	172	201	143	124	142	116	154	144	121	137	93	1,717
		18 & over	2,434	2,449	2,534	2,260	2,136	1,960	1,744	1,849	1,852	1,899	2,080	1,955	25,152
		Total	2,604	2,621	2,735	2,403	2,260	2,102	1,860	2,003	1,996	2,020	2,217	2,048	26,869

SECTION SIX
NORTH CAROLINA LAW ENFORCEMENT OFFICERS KILLED — ASSAULTED

SITUATIONS IN WHICH N.C. LAW ENFORCEMENT OFFICERS WERE KILLED 1981 - 1990

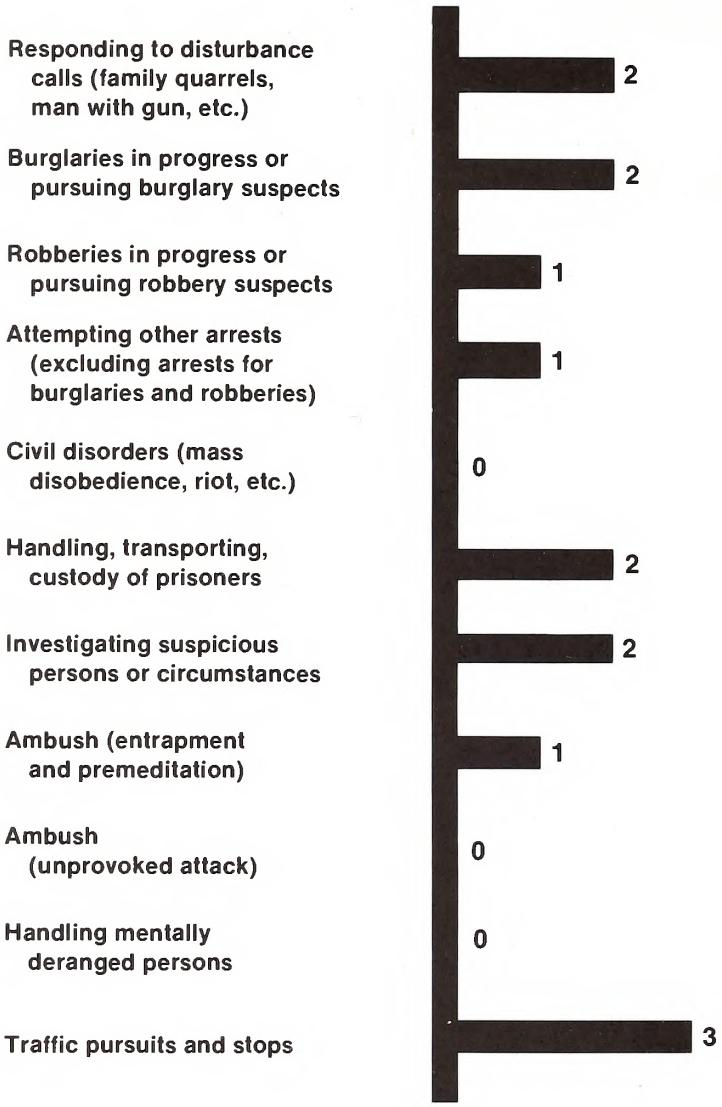

Number killed last ten years — 14

Number killed 1989 — 0

Number killed 1990 — 1

CRIMINAL HISTORY OF PERSONS IDENTIFIED IN THE KILLING OF NORTH CAROLINA LAW ENFORCEMENT OFFICERS, 1981 - 1990

	1981	1982	1983	1984	1985	1986	1987	1988	1989	1990	Total
Persons with prior arrest for criminal charge	1	2	0	1	5	0	1	0	0	1	11
Persons convicted on prior criminal charge	0	2	0	1	3	0	0	0	0	0	6
Persons with prior arrest for violent crime	0	2	0	1	0	0	0	0	0	1	4
Persons with prior arrest for weapons violation	0	0	0	1	0	0	0	0	0	0	1
Persons with prior arrest for narcotic charge	0	0	0	0	0	0	1	0	0	0	1
Persons with prior arrest for police assault	0	0	0	0	0	0	0	0	0	0	0
Persons with no criminal history	0	0	0	1	0	0	0	0	0	0	1
Total identified	1	2	0	2	5	0	1	0	0	1	12

NORTH CAROLINA LAW ENFORCEMENT OFFICERS ASSAULTED BY MONTH 1989 vs. 1990

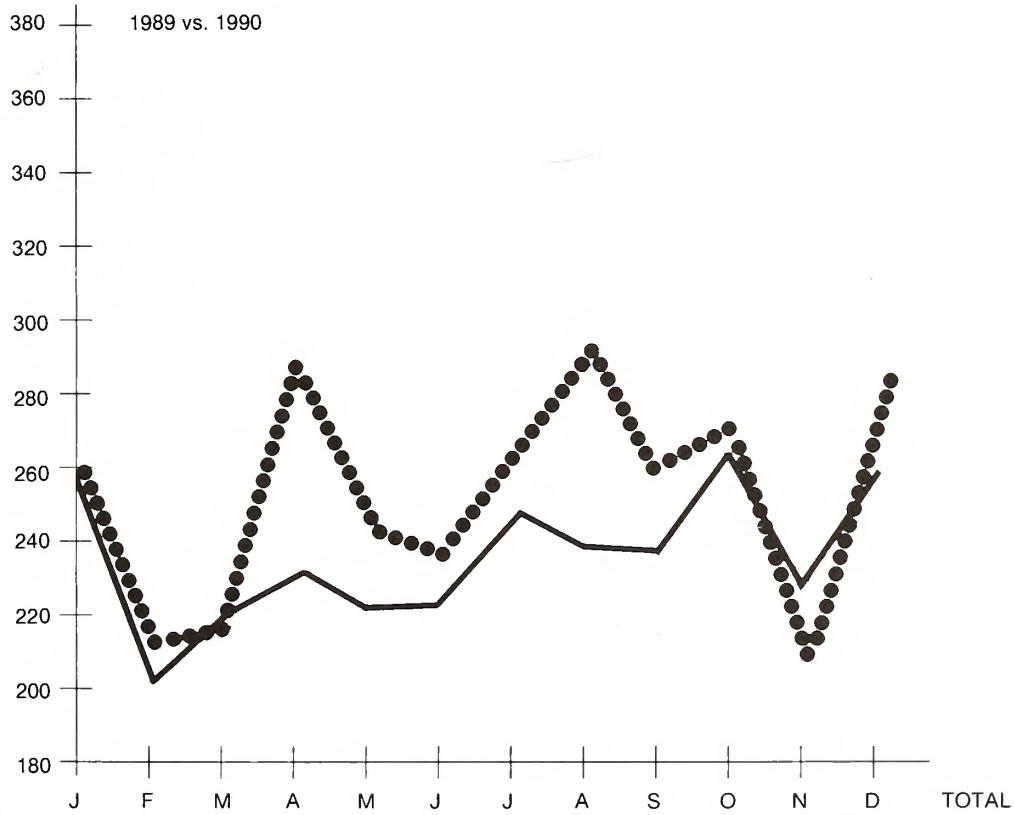

	J	F	M	A	M	J	J	A	S	O	N	D	TOTAL
1989	262	206	222	236	223	223	251	240	239	267	232	260	2,861
1990	262	216	220	289	246	239	269	293	262	273	211	284	3,064
CHANGE	0	+10	- 2	+53	+23	+16	+18	+53	+23	+ 6	-21	+24	+ 203
% CHANGE	0	+ 5	- 1	+22	+10	+ 7	+ 7	+22	+10	+ 2	- 9	+ 9	+ 7

SITUATION AND ASSIGNMENT AT THE TIME OF ASSAULT
1989 & 1990

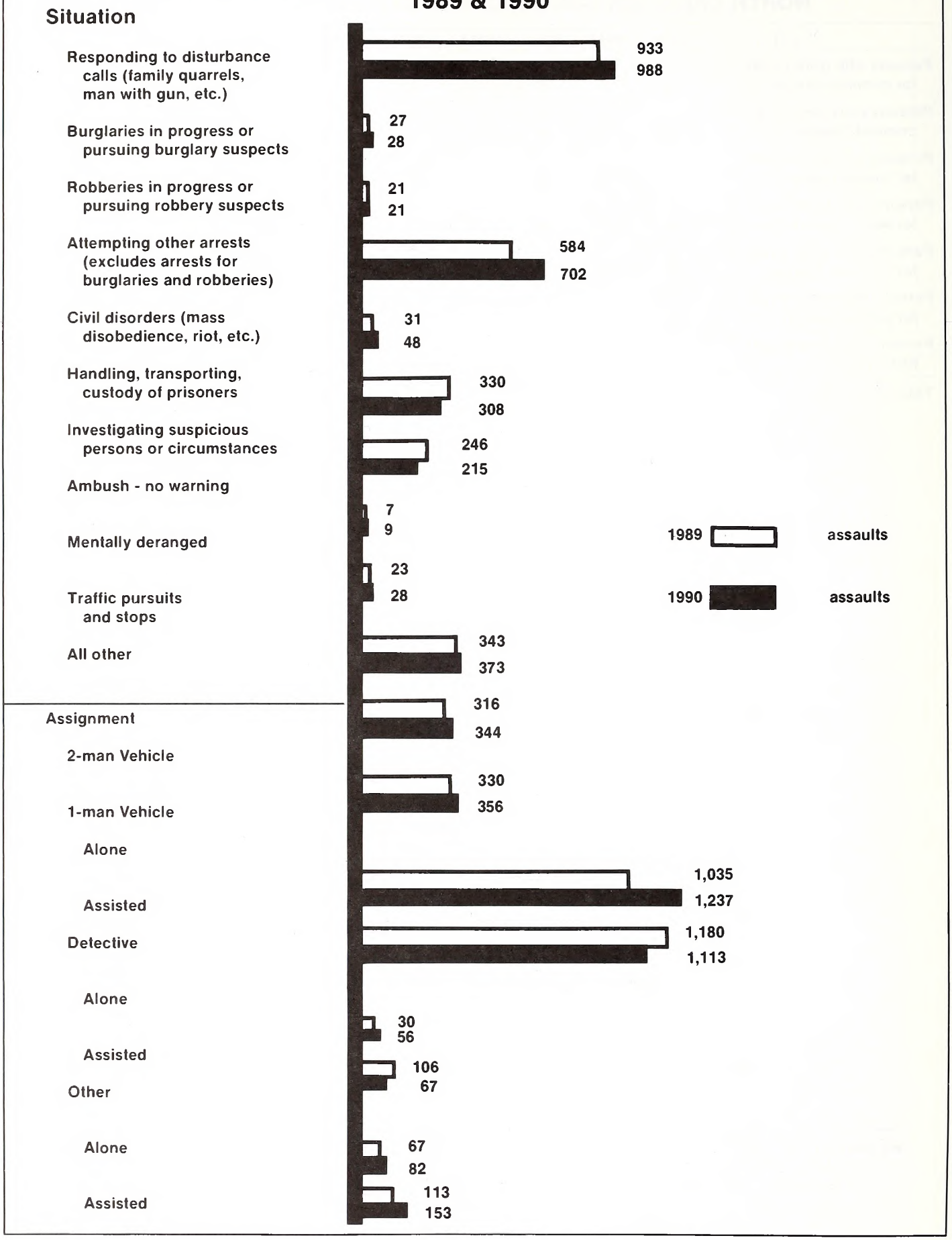

OFFICER ASSAULTS BY TIME OF DAY
1990

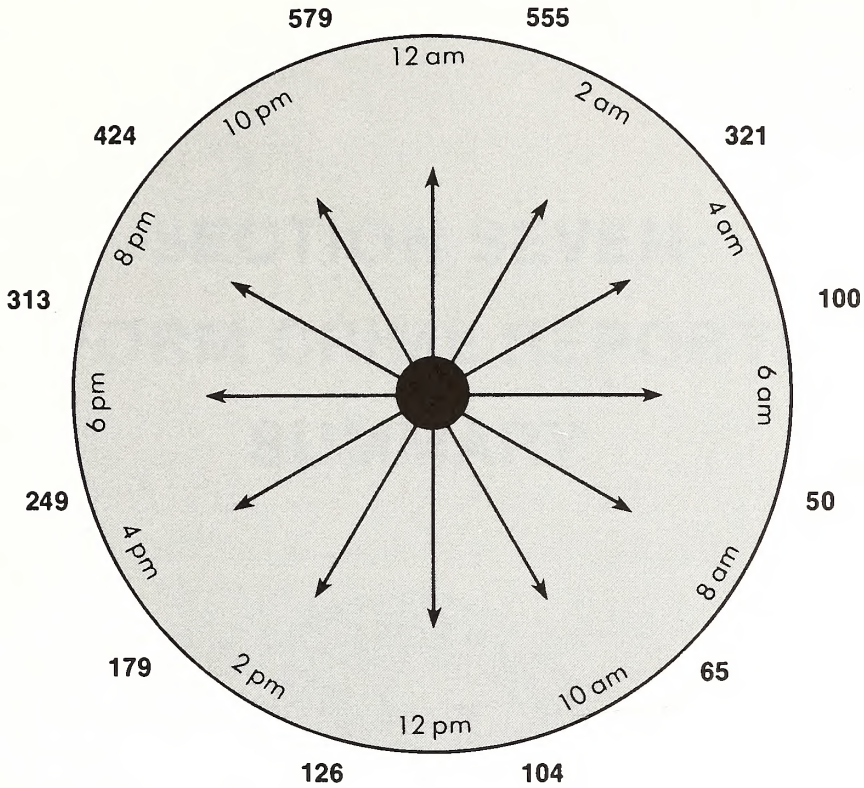

WEAPONS USED

Weapon	1989	1990	% Change
Firearm	150	109	-27,3
Knife, Cutting Instrument	71	92	+29.6
Other Dangerous Weapon	249	297	+19.3
Hands, Fist, Feet, Etc.	2,391	2,566	+ 7.3

INJURIES TO LAW ENFORCEMENT OFFICERS

Injury	1989	1990	% Change
Injuries	387	325	-16.0
No Injuries	2,474	2,740	+10.8

CLEARANCE IN ASSAULTS ON LAW ENFORCEMENT OFFICERS

	Number Assaulted	Number Cleared	Percent Cleared
1989	2,861	2,749	96.1
1990	3,064	2,949	96.3

SECTION SEVEN
UNIFORM CRIME REPORTING
SUMMARY

DISTRIBUTION AND CLEARANCE RATES FOR INDEX OFFENSES 1989 - 1990

The percentage of crimes cleared by arrest is obtainable by dividing the number of offenses cleared by the number of offenses known and multiplying the resultent by 100 as:

$$\frac{50 \text{ (robberies cleared)}}{153 \text{ (robberies known)}} \times 100 = 32.67 \text{ percent cleared.}$$

hw table below sets forth the distribution of each index crime reported as well as the number and percentage cleared by arrest or exceptional means in 1989 and 1990.

	1989				1990			
Offense	Number of Offenses	Percent Distribution	Number Cleared	Percent Cleared	Number of Offenses	Percent Distribution	Number Cleared	Percent Cleared
Murder	621	0.2	549	88.4	689	0.2	569	82.6
Rape	2,042	0.6	1,244	60.9	2,221	0.6	1,515	68.2
Robbery	8,773	2.6	3,204	36.5	9,912	2.8	3,732	37.7
Agg. Assault	24,399	7.1	15,795	64.7	27,218	7.7	16,460	60.5
Burglary	98,295	28.8	18,562	18.9	98,534	27.9	16,380	16.6
Larceny	188,926	55.3	41,565	22.0	196,649	55.6	40,012	20.4
MV Theft	18,593	5.4	6,265	33.7	18,335	5.2	5,718	31.2
Violent	35,835	10.5	20,792	58.0	40,040	11.3	22,276	55.6
Property	305,814	89.5	66,392	21.7	313,518	88.7	62,110	19.8
Total	341,649	100.0	87,184	25.5	353,558	100.0	84,386	23.9

PERCENT OF INDEX OFFENSES CLEARED 1989 & 1990

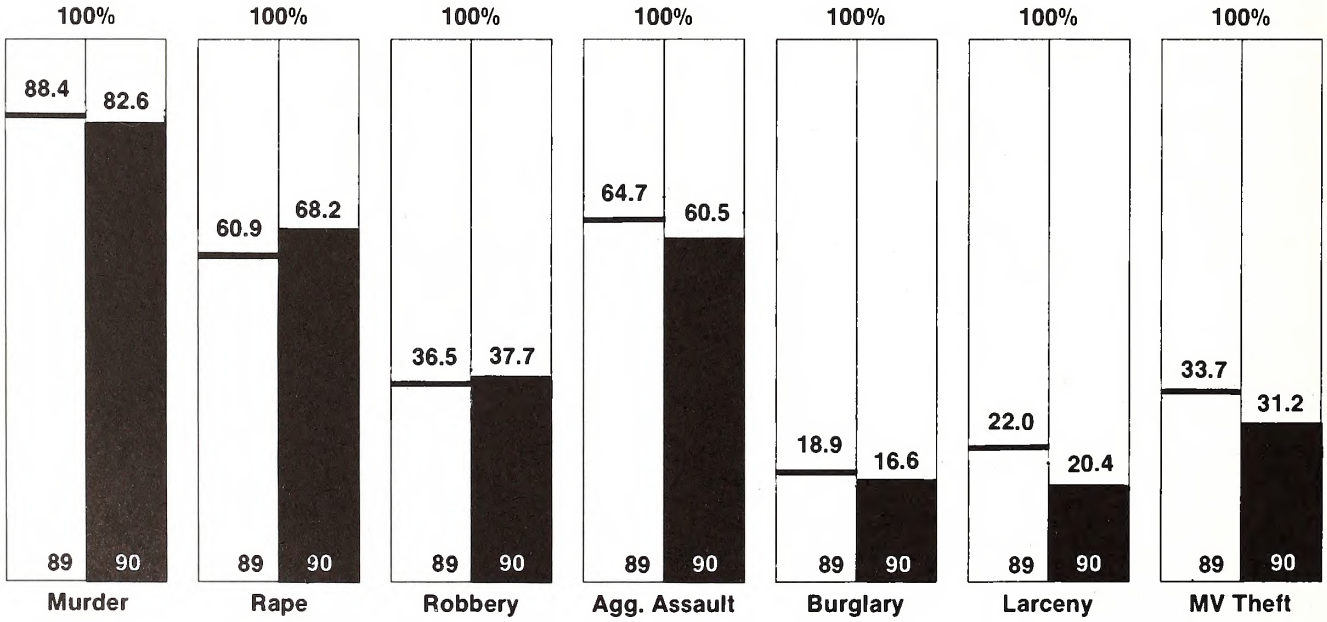

CRIME INDEX ARRESTS AND RATES PER 100,000 POPULATION
1989 vs. 1990

The information below reflects the number of arrests made for the commission of an index crime, the percent change in the number made, and the rate of arrest per 100,000 population for 1989 and 1990.

CATEGORY	1989 Number of Arrests	1990 Number Of Arrests	89/90 % Change	1989[1] Arrest Rate	1990[2] Arrest Rate
Murder	650	739	+13.7	10.3	11.5
Rape	826	836	+ 1.2	13.0	13.0
Robbery	2,668	2,878	+ 7.9	42.1	44.9
Aggravated Assault	15,710	20,533	+30.7	248.1	320.5
Burglary	15,801	15,895	+ 0.6	249.5	248.1
Larceny	36,711	37,632	+ 2.5	579.7	587.4
MV Theft	2,666	2,503	- 6.1	42.1	39.1
Violent	19,854	24,986	+25.8	313.5	390.0
Property	55,178	56,030	+ 1.5	871.3	874.6
Total	75,032	81,016	+ 8.0	1,184.8	1,264.6

[1] Estimated population coverage was 6,333,021 in 1989.

[2] Estimated population coverage was 6,406,402 in 1990.

VALUE OF PROPERTY STOLEN AND RECOVERED — 1989 vs. 1990

The information below reflects the amount of property stolen and recovered during 1989 and 1990 as well as the value stolen for each offense category.

	1989	1990
Value of Property Stolen	$253,711,349	$256,919,131
Value of Property Recovered	$ 84,168,828	$ 78,951,389
Net Loss	$169,542,521	$177,967,742
Percent Recovered	33.2%	30.7%
Average Stolen Monthly	$ 21,142,612	$ 21,409,928
Average Recovered Monthly	$ 7,014,069	$ 6,579,282

Value Stolen by Offense

Murder	$ 24,131	$ 35,833
Rape	$ 56,493	$ 49,515
Robbery	$ 4,470,203	$ 5,075,836
Aggravated Assault	*	*
Burglary	$ 83,477,118	$ 85,438,398
Larceny	$ 71,593,351	$ 79,624,417
Motor Vehicle Theft	$ 94,094,565	$ 86,722,114

**Not Applicable*

Total dollar amounts will not equal due to rounding.

STATE OF NORTH CAROLINA
FIVE YEAR RECAPITULATION OF OFFENSES
1986 through 1990*

TABLE

	1986	1987	1988	1989	1990	% Change 1990/1986
MURDER	510	514	511	621	698	+35.1
FORCIBLE RAPE	1,631	1,828	1,830	2,042	2,221	+36.2
Rape by Force	1,249	1,450	1,490	1,676	1,842	+47.5
Assault to Rape—Attempts	382	378	340	366	379	- 0.8
ROBBERY	5,437	5,919	6,955	8,773	9,912	+82.3
Armed—Any Weapon	3,062	3,344	3,916	4,753	5,513	+80.0
Strong Arm—No Weapon	2,375	2,575	3,039	4,020	4,399	+85.2
AGGRAVATED ASSAULT	21,716	22,115	22,958	24,399	27,218	+25.3
Gun	5,051	5,336	5,752	6,351	6,845	+35.5
Knife or Cutting Instrument	5,174	5,303	5,319	5,439	6,111	+18.1
Other Dangerous Weapon	5,084	5,472	5,689	6,110	7,040	+38.5
Hands, Fists, Feet, etc.	6,407	6,004	6,202	6,499	7,222	+12.7
BREAKING AND ENTERING	25,406	85,004	89,061	98,295	98,534	+30.7
Forcible Entry	56,478	63,255	65,740	72,929	73,059	+29.4
Unlawful Entry—No Force	12,072	13,886	15,565	16,876	16,686	+38.2
Attempted—Forcible Entry	6,856	7,863	7,756	8,490	8,789	+28.2
LARCENY-THEFT	148,861	161,431	172,824	188,926	196,649	+32.1
$200 and Over	50,555	54,261	58,435	65,410	68,713	+35.9
$50 to $200	42,534	44,062	45,525	47,391	48,138	+132.2
Under $50	55,772	63,108	68,864	76,125	79,798	+43.1
MOTOR VEHICLE THEFT	12,854	14,039	16,013	18,593	18,335	+42.6
TOTAL CRIME INDEX	266,415	290,850	310,152	341,649	353,558	+32.7
CRIME RATE per 100,000	4,414.9	4,722.8	4,971.7	5,394.7	5,518.8	+25.0
VIOLENT CRIME	29,294	30,376	32,254	35,835	40,040	+36.7
NONVIOLENT CRIME	237,121	260,474	277,898	305,814	313,518	+32.2

*Some figures have been changed from those previously published reflecting the addition of late returns.

CRIME IN THE UNITED STATES — 1989

The source for the table below is the Federal Bureau of Investigation's publication, *Crime in the United States, 1989.* The number of index offenses and crime rates per 100% population are estimated for 100% population coverage.

INDEX CRIME BY STATE — 1989

State	# Offenses	Rate	Pop.	State	# Offenses	Rate	Pop.
Alabama	190,573	4,627.8	4,118,000	Montana	32,220	3,997.5	806,000
Alaska	25,190	4,779.9	527,000	Nebraska	65,916	4,091.6	1,611,000
Arizona	286,604	8,059.7	3,556,000	Nevada	69,679	6,271.7	1,111,000
Arkansas	109,610	4,555.7	2,406,000	New Hampshire	39,810	3,596.2	1,107,000
California	1,965,652	6,763.4	29,063,000	New Jersey	407,643	5,269.4	7,736,000
Colorado	200,325	6,039.4	3,317,000	New Mexico	100,448	6,573.8	1,528,000
Connecticut	170,695	5,270.0	3,239,000	New York	1,129,638	6,293.2	17,950,000
Delaware	32,743	4,865.2	673,000	North Carolina	345,225	5,253.8	6,571,000
Florida	1,115,617	8,804.5	12,671,000	North Dakota	16,902	2,560.9	660,000
Georgia	455,225	7,073.1	6,436,000	Ohio	516,252	4,733.2	10,907,000
Hawaii	69,727	6,270.4	1,112,000	Oklahoma	177,405	5,502.6	3,224,000
Idaho	39,860	3,931.0	1,014,000	Oregon	173,744	6,161.1	2,820,000
Illinois	657,414	5,339.2	11,658,000	Pennsylvania	404,594	3,360.4	12,040,000
Indiana	248,327	4,440.0	5,593,000	Rhode Island	52,144	5,224.8	998,000
Iowa	115,912	4,081.4	2,840,000	South Carolina	197,348	5,619.2	3,512,000
Kansas	125,219	4,982.8	2,513,000	South Dakota	19,199	2,685.2	715,000
Kentucky	123,630	3,317.1	3,727,000	Tennessee	222,972	4,513.6	4,940,000
Louisiana	273,492	6,241.3	4,382,000	Texas	1,346,866	7,926.9	16,991,000
Maine	43,792	3,583.6	1,222,000	Utah	96,994	5,682.1	1,707,000
Maryland	261,107	5,562.6	4,694,000	Vermont	23,182	4,088.5	567,000
Massachusetts	303,692	5,136.0	5,913,000	Virginia	256,814	4,211.4	6,098,000
Michigan	553,442	5,968.3	9,273,000	Washington	313,932	6,593.8	4,761,000
Minnesota	190,801	4,383.2	4,353,000	West Virginia	43,878	2,362.8	1,857,000
Mississippi	92,136	3,515.3	2,621,000	Wisconsin	202,703	4,164.8	4,867,000
Missouri	264,508	5,127.1	5,159,000	Wyoming	18,473	3,889.1	475,000
				United States	14,251,449	5,741.0	248,239,000

HISTORY OF CONTRIBUTOR PARTICIPATION

COMPARATIVE CONTRIBUTOR HISTORY

The table below reflects by month the total number of law enforcement agencies that participated in the N.C. UCR Program during the last five years.

Month	1986	1987	1988	1989	1990
January	391	386	389	409	422
February	392	383	391	407	416
March	392	381	390	407	414
April	388	380	388	405	417
May	384	380	384	403	415
June	395	379	387	402	410
July	390	385	389	399	390
August	389	382	417	399	412
September	387	380	418	402	409
October	384	378	417	397	405
November	379	377	415	396	405
December	381	370	407	391	401
Average	386	380	399	401	409

POPULATION COVERAGE

The table below reflects by month the percent of total N.C. population covered by those law enforcement agencies which have participated in the N.C. UCR Program during the last five years.

Month	1986	1987	1988	1989	1990
January	96.1	97.3	97.7	99.4	99.8
February	96.1	97.6	97.8	99.1	99.2
March	95.8	97.3	97.8	99.3	98.6
April	95.5	97.4	97.8	99.2	98.6
May	94.8	96.7	97.8	99.2	98.4
June	95.6	96.4	96.5	99.2	97.6
July	96.0	97.3	97.0	98.8	98.3
August	96.1	97.2	97.2	98.7	98.0
September	96.1	96.8	97.6	98.9	97.7
October	95.8	95.7	97.1	98.3	97.1
November	95.1	95.5	97.1	98.1	97.0
December	95.5	95.2	96.5	97.5	97.0
Average	95.7	96.7	97.3	98.8	98.1

INCOMPLETE REPORTS
JAN-DEC 1990

Agency	Mos. On File	Jan.	Feb.	Mar.	Apr.	May	June	July	Aug.	Sept.	Oct.	Nov.	Dec.
Albermarle P.D.	1												x
Alleghany County Sheriff	11	x	x	x	x	x	x	x	x	x	x		x
Anson County Sheriff	11	x	x	x	x	x	x	x	x	x	x	x	
Arlington P.D.	7						x	x	x	x	x	x	x
Aulander P.D.	4	x	x	x	x								
Aurora P.D.	9		x	x	x	x	x	x	x	x	x		
Broadway P.D.	11	x	x	x	x	x	x	x	x	x	x	x	
Brookford P.D.	10	x	x	x	x	x			x	x	x	x	x
Candor P.D.	8	x	x	x	x	x		x				x	x
Catawba P.D.	11	x	x	x	x	x	x	x	x	x	x	x	
Chapel Hill P.D.	11	x	x	x	x	x	x	x	x	x		x	x
Clyde P.D.	7	x	x	x	x	x			x	x			
Craven County Sheriff	1	x											
Dallas P.D.	4	x	x									x	x
Davidson P.D.	11	x	x	x	x	x	x	x	x	x		x	x
Denton P.D.	8	x	x	x	x	x	x	x	x				
East Spencer P.D.	9	x	x	x	x	x	x	x	x	x			
Fayetteville State University	3										x	x	x
Franklin P.D.	6	x	x	x	x	x	x						
Graysburg P.D.	3									x	x	x	
Goose Creek State Park	0												
Graham P.D.	3	x	x	x									
Holden Beach P.D.	10			x	x	x	x	x	x	x	x	x	x
Jonesville P.D.	6	x	x	x	x	x	x						
Laurinburg P.D.	11	x	x	x	x	x	x	x	x	x	x	x	
Lewiston P.D.	7	x			x	x		x		x		x	x
Maggie Valley P.D.	3										x	x	x
Mars Hill P.D.	11	x	x	x	x	x	x	x	x	x	x	x	
Marshville P.D.	3	x	x	x									
Merchants Mill Pond Park	0												
Morven P.D.	5	x	x	x	x	x							
N.C. A.&T. University	2											x	x
N.C. Central University	1												x
New River/Mt. Jefferson Park	0												
Oak City P.D.	1	x											
Pasquotank County Sheriff	11	x	x	x	x	x	x	x	x	x	x		x
Pembroke State University	4									x	x	x	x

ONLY THOSE AGENCIES WHICH CONTRIBUTED FOR LESS THAN 12 MONTHS AND WERE NOT COVERED ARE LISTED.
x—Denotes participation for the month.

INCOMPLETE REPORTS
JAN-DEC 1990

Agency	Mos. On File	Jan.	Feb.	Mar.	Apr.	May	June	July	Aug.	Sept.	Oct.	Nov.	Dec.
Pender County Sheriff	2	x	x										
Pineville P.D.	8	x	x	x	x	x	x		x	x			
Polk County Sheriff	10	x	x	x	x	x	x	x	x	x	x		
Ranlo P.D.	8	x	x	x	x	x	x	x	x				
Regional Airport Greensboro	9			x	x	x	x		x	x	x	x	x
Rhodhiss P.D.	9	x	x	x	x	x	x		x	x	x		
Rich Square P.D.	2	x	x										
Seagrove P.D.	1	x											
Shallotte P.D.	2	x	x										
Spencer P.D.	9				x	x	x	x	x	x	x	x	x
Stanfield P.D.	10	x	x	x		x	x	x	x		x	x	x
Stanly County Sheriff	7	x	x	x	x	x	x	x					
Sunset Beach P.D.	1			x									
Swain County Sheriff	9	x	x	x	x	x	x	x	x	x			
Troutman P.D.	1	x											
UNC Asheville	2				x	x							
Vanceboro P.D.	11		x	x	x	x	x	x	x	x	x	x	x
Walnut Cove P.D.	11	x	x	x	x	x	x	x	x	x	x	x	
Warrenton P.D.	5	x	x	x	x	x							
Winston-Salem St. Univ.	3										x	x	x
Knightdale P.D.	5								x	x	x	x	x
Laurel Park P.D.	11	x	x	x	x	x	x	x	x	x	x	x	

ONLY THOSE AGENCIES WHICH CONTRIBUTED FOR LESS THAN 12 MONTHS AND WERE NOT COVERED ARE LISTED.
x—Denotes participation for the month.

APPENDIX
GLOSSARY OF TERMS
AND
ABBREVIATIONS

GLOSSARY OF TERMS AND ABBREVIATIONS

TERMS:

ADULT - For Uniform Crime Reporting (UCR) purposes, a person 18 years of age or more. (N.C. criminal statutes define an adult as a person 16 years of age or more).

ARREST RATE - The number of arrests reported for each unit of population (per 100,000 people in this publication).

CLASSIFYING - Determining the correct UCR Part 1 or Part 2 offense category based on the facts contained in the police investigation report.

CLEARANCE RATE - The percentage of offenses cleared obtained by dividing the number of clearances made in any particular offense category by the number of offenses reported in that same category.

CLEARED BY ARREST - For UCR purposes, an offense is considered cleared (solved) by arrest when at least one person involved in the commission of the offense is 1) arrested, 2) charged with the commission of the offense, and 3) turned over for prosecution.

CLEARED BY EXCEPTIONAL MEANS - For UCR purposes, an offense is considered exceptionally cleared (solved) in those instances in which police have 1) definitely established the identity of the offender, 2) enough information to support an arrest, charge, and turning over to the court for prosecution, 3) in their knowledge the exact location of the offender so that he could be taken into custody, and yet 4) some element beyond their control precludes the placing of formal charges against the offender.

CRIME FACTOR - Any condition which may affect the amount and type of crime that occurs in a geographical area.

CRIME INDEX - The sum total of seven major offenses used to measure the extent, flunctuation, and distribution of crime in a given geographical area. Crime classification presently used in the index are: 1) murder, 2) forcible rape, 3) robbery, 4) aggravated assault, 5) burglary, 6) larceny, and 7) motor vehicle theft. NOTE that although arson is considered an index crime, the number of these offenses reported does not now constitute part of the crime index in North Carolina.

CRIME PROJECTION - The act of estimating the number of offenses that will be reported (or arrests made) during some future period of time through a systematic presentation of intersecting coordinate lines.

CRIME RATE - The number of index offenses (less arson) reported for each unit of population (per 100,000 people in this publication).

HIERARCHY RULE - A standard UCR scoring practice in which only the most serious offense (as determined by the established index crime order) is counted in a multiple offense situation. For exceptions to this rule see the section in this publication entitled **Considerations for Interpretation**.

HISPANIC - A UCR ethnic category referring to those people of Spanish origin.

HOTEL RULE - A standard UCR scoring practice which limits to one the number of burglaries which can be counted when more than one room is entered for the purpose of commiting a felony or theft within a structure generally intended to house transients.

INCIDENT BASE REPORTING - A less restrictive and more expansive method of collecting crime data (as opposed to Summary Reporting) in which all the analytical elements associated with an offense or arrest are compiled by a central collection agency on an incident by incident basis.

INDEX CRIME - Any one of eight major offenses used to measure the extent, fluctuation, and distribution of crime in a given geographical area. The eight index crimes are: 1) murder, 2) forcible rape, 3) robbery, 4) aggravated assault, 5) burglary, 6) larceny, 7) motor vehicle theft, and 8) arson.

JUSTIFIABLE HOMICIDE - The killing of a felon (while he is in the act of committing a felony) by a private citizen or police officer in the line of duty. Justifiable homicides are unfounded murders and are, therefore, not counted as part of the sum total of murders reported in the crime index.

JUVENILE - For UCR purposes, a person under the age of 18. (N.C. criminal statutes define a juvenile as a person under the age of 16).

NON-HISPANIC - A UCR ethnic category referring to those people not of Spanish origin.

NON-VIOLENT CRIME - See definition of Property Crime.

PART 1 OFFENSES - The first of two main groupings of UCR crime classifications consisting of the eight index crimes plus manslaughter by negligence. Part 1 offenses are by their very nature generally more serious and/or occur more frequently than the Part 2 offenses.

PART 2 OFFENSES - The second of two main UCR groupings of crime classifications consisting of all other crime categories not already designated as Part 1 excluding minor traffic violations. Part 2 offenses are generally less serious in nature and/or occur less frequently than the Part 1 offenses. With the exception of simple assault, monthly tabulation of Part 2 offenses is limited to arrest information only in the Summary Reporting System.

POLICE EMPLOYEE RATE - The number of full-time sworn law enforcement officers employed for each unit of population. Local rates may be obtained by dividing 1,000 (for rate per 1,000 people) by the population of the city or county jurisdiction and multiplying this factor by the number of full-time sworn.

PROPERTY CRIME - Any one or the sum total (less arson) of the following offenses: 1) burglary, 2) larceny, 3) motor vehicle theft, and 4) arson.

SCORING - Counting the number of offenses committed after the police investigation report has been classified. (For a discussion of UCR scoring rules and procedures, see the section in this publication entitled **Considerations for Interpretation**.)

STRUCTURE - For UCR purposes, generally any enclosed area intended for permanent use or occupation. A "structure" is considered to include the following, but not limited to: a dwelling house, apartment, out buildings, public buildings, offices, factories, etc.

SUMMARY REPORTING - A method of collecting crime data adopted for national reporting purposes in which a limited amount of analytical data associated with an offense or arrest is compiled by a central collection agency from summary reports completed by each contributing agency.

UNFOUNDED OFFENSE - A record of complaint which is found to be false or baseless after police investigation. The number of these complaints received are not included in the actual number of offenses reported used in the tabulation of the crime index, rate, etc.

VIOLENT CRIME - Any one or the sum total of the following offenses: 1) murder, 2) forcible rape, 3) robbery, and 4) aggravated assault.

ABBREVIATIONS:

Al. Nat. (or Alask, Nat.) — Alaskan Native (a race designation).

Am. Ind. - American Indian (a race designation).

As. (or Asi.) - Asian (a race designation).

C - Covered by another agency for Uniform Crime Reporting purposes.

DNP - Did not participate in the Uniform Crime Reporting Program (for whatever year indicated).

FBI - Federal Bureau of Investigation, a division of the U.S. Department of Justice and administrators of the National Uniform Crime Reporting Program.

His (or Hisp) - Hispanic (an ethnic designation).

IACP - International Association of Chiefs of Police.

NA - Not applicable. Generally used whenever a reasonable crime rate or percent change could not be calculated.

N-His (or N-Hisp) - Non-Hispanic (an ethnic designation).

NSA - National Sheriff's Association.

P.I. (or Pac. Isl.) - Pacific Islander (a race designation).

DCI - Division of Criminal Information a division of the N.C. State Bureau of Investigation and administrators of the N.C. Uniform Crime Reporting Program.

UCR - Uniform Crime Reporting.

STATE LIBRARY OF NORTH CAROLINA
3 3091 00788 3739


THE GREAT SEAL OF THE STATE OF NORTH CAROLINA
MAY 20. 1775
CONSTI TUTION
APRIL 12. 1776
★ESSE QUAM VIDERI★

210246